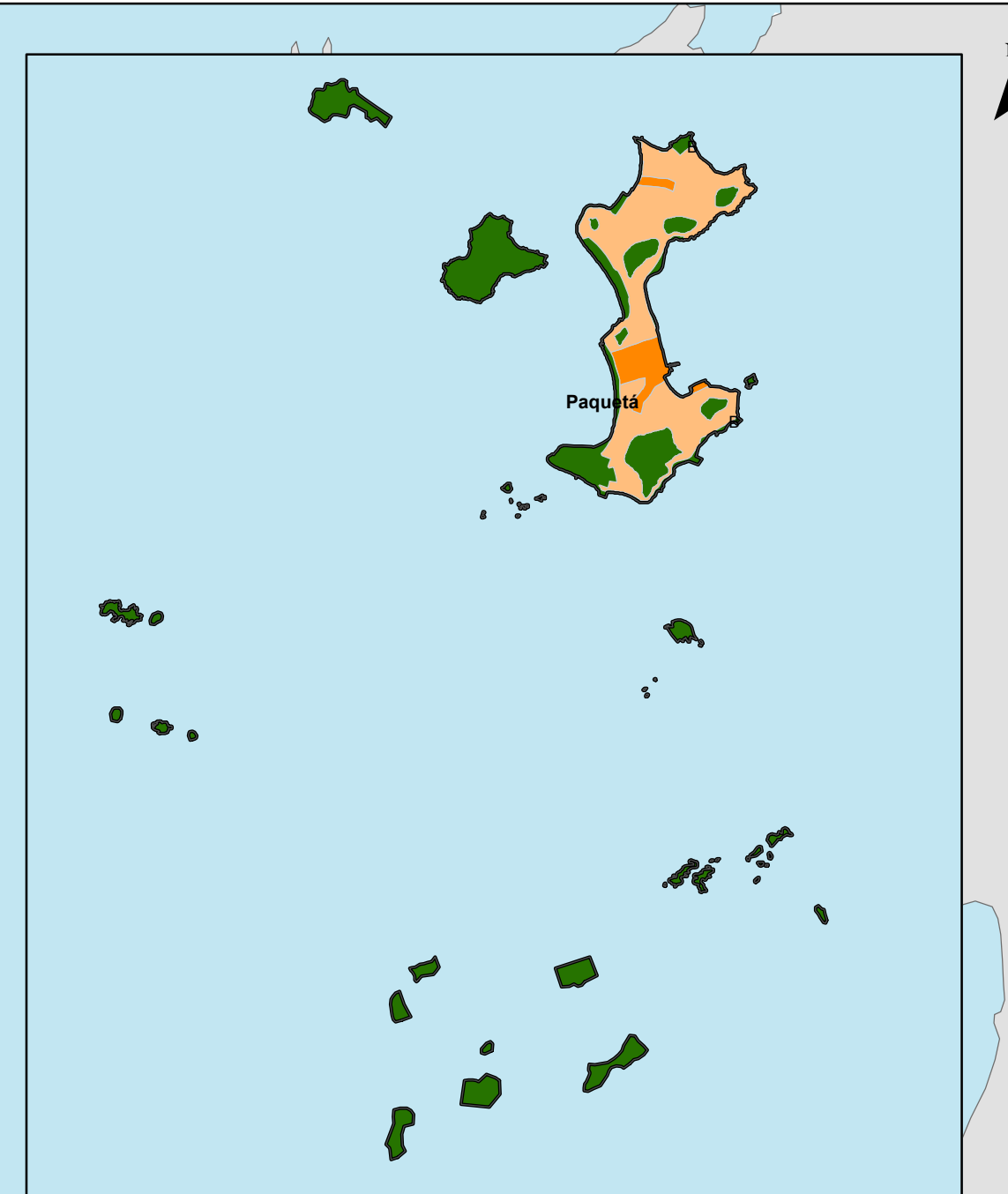
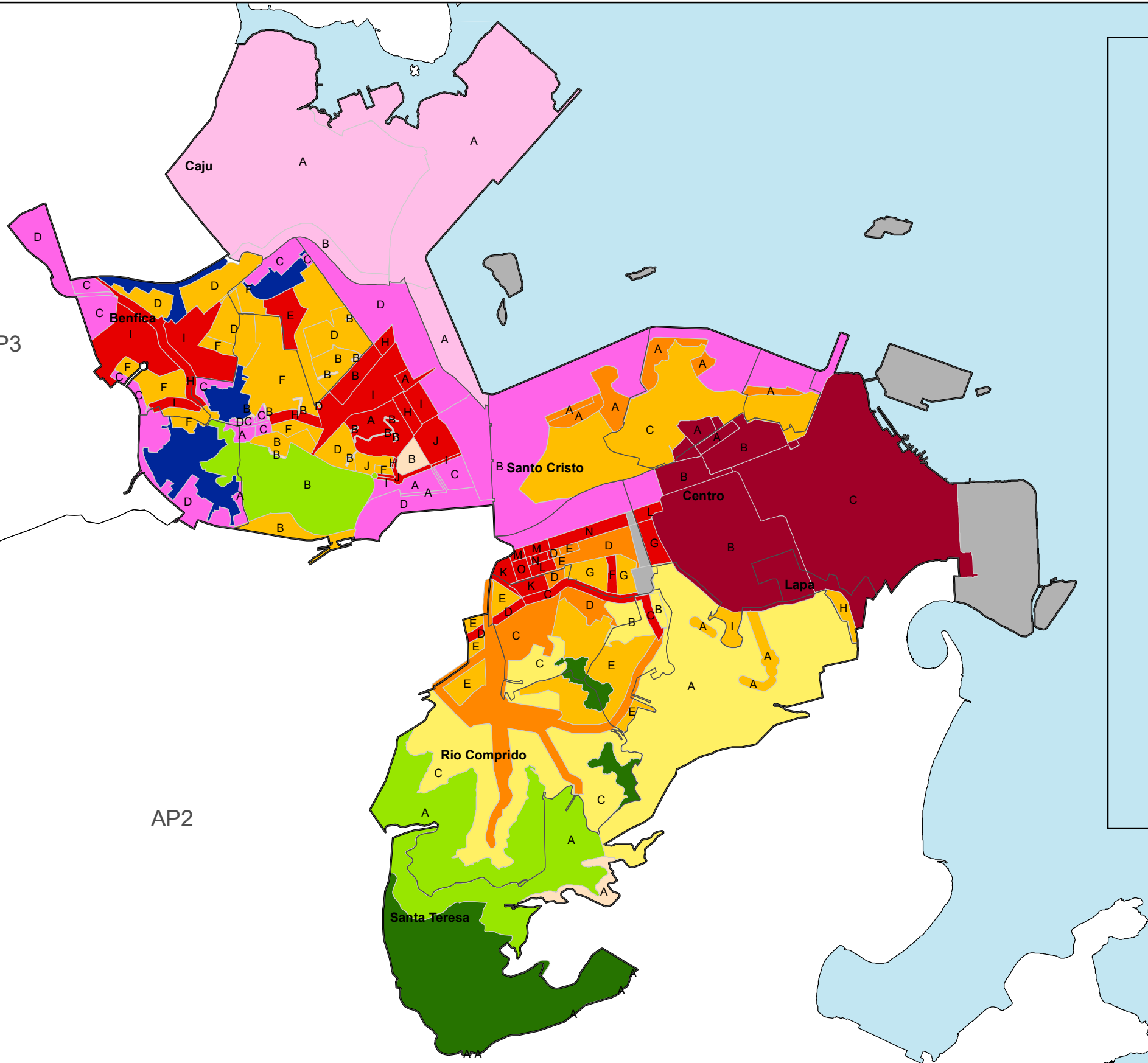


AP1

AP3

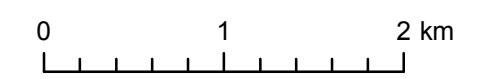
AP2



**Legenda**

	ZCA1		ZRU1		ZRM2		ZCS		ZUPI		ZPP
	ZCA2		ZRU2		ZRM3		ZCC		ZEI		ZOE
	ZA		ZRM1		ZRM4		ZUM		ZDM		

Anexo V: Zoneamento  
Lei de Uso e Ocupação do Solo  
Secretaria de Urbanismo,  
Habitação e Infraestrutura



Sistema de Projeção Universal Transversa de Mercator (UTM)  
South American Datum 1969  
Fonte: Sistemas de Informações Urbanas do Rio de Janeiro (SIURB)