

# Anexo II: Hierarquia de Centros e Subcentros












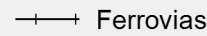
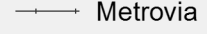
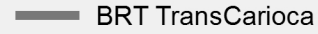
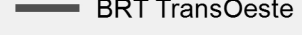


Esri, DeLorme, GEBCO, NOAA NGDC, and other contributors


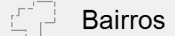
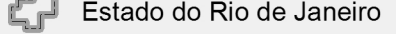


Anexo II  
Hierarquia de Centros e Subcentros  
Lei de Uso e Ocupação do Solo  
Secretaria de Urbanismo,  
Habitação e Infraestrutura

## Hierarquia de Centros e Subcentros

-  Centro Metropolitano
-  Subcentro Metropolitano
-  Centro Regional
-  Subcentro Regional
-  Centralidade Planejada

-  Estações - Metrô
-  Estações - Ferrovias
-  Estações - BRTs
-  VLT Centro da Cidade
-  Ferrovias
-  Metrovia
-  BRT TransCarioca
-  BRT TransOeste
-  BRT TransOlimpica
-  BRT TransBrasil (Projetada)

-  Lagoas
-  Bairros
-  Estado do Rio de Janeiro

Sistema de Projeção Universal Transversa de Mercado (UTM)  
South American Datum 1969  
Fonte: Sistemas de Informações Urbanas do Rio de Janeiro (SIURB)