

Zonas

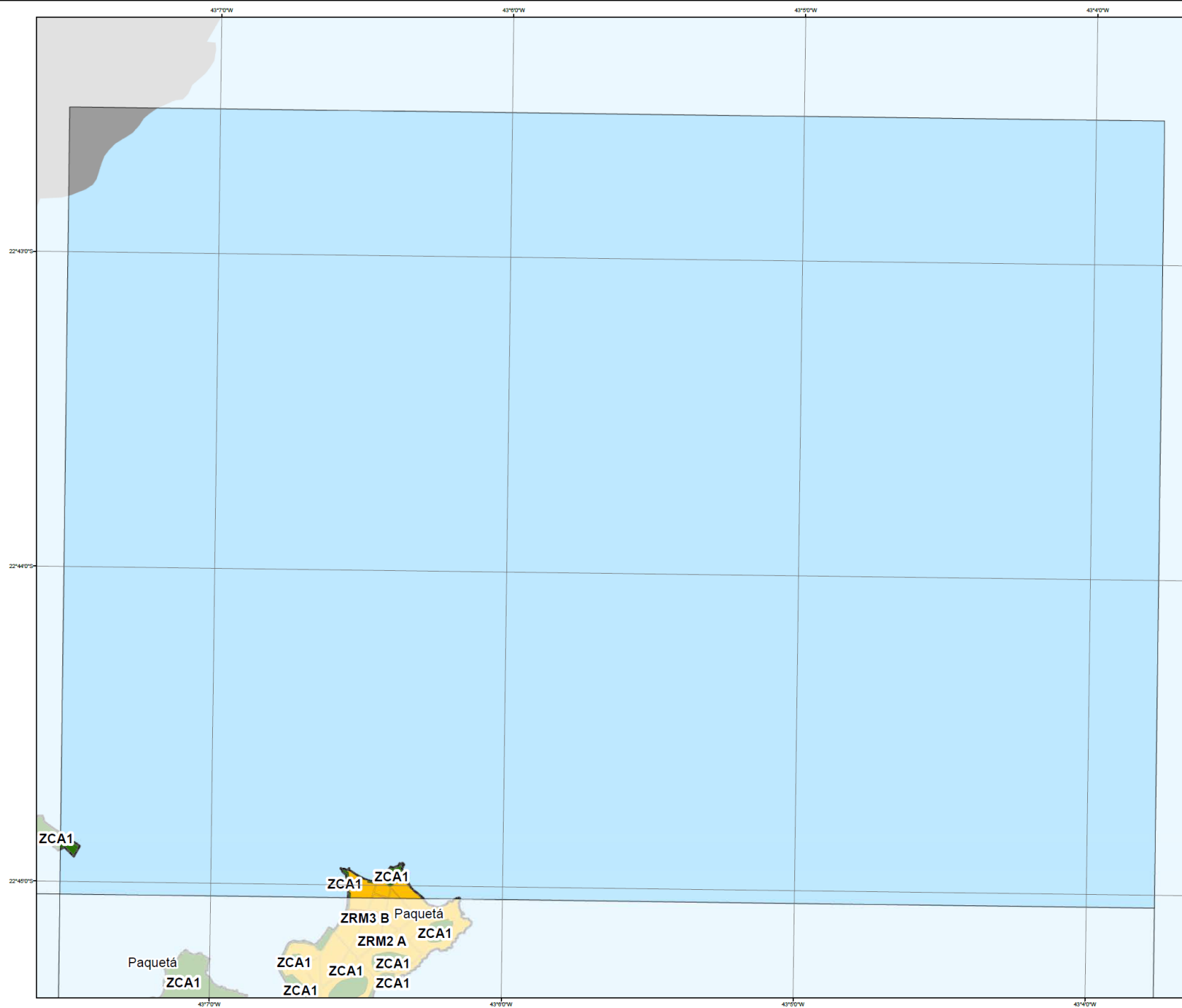
ZA	ZFU
ZCA1	ZPP
ZCA2	ZRM1
ZCC	ZRM2
ZCS	ZRM3
ZDM	ZRU1
ZEI	ZRU2
ZEIS1	ZUM
ZEIS2	ZUPI
ZOE	ZEITE

**Anexo XXII - Zoneamento
Articulação das Folhas**



Sistema de Coordenadas Projetadas
 Datum SIRGAS 2000 - Projeção UTM Fuso 230






Legenda

- | | |
|--------|-------------|
| Bairro | Metro |
| RA | Ferrovia |
| RP | BRT |
| AP | Hidrografia |

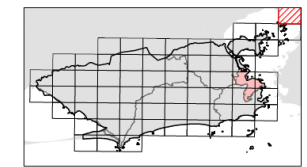
Zonas

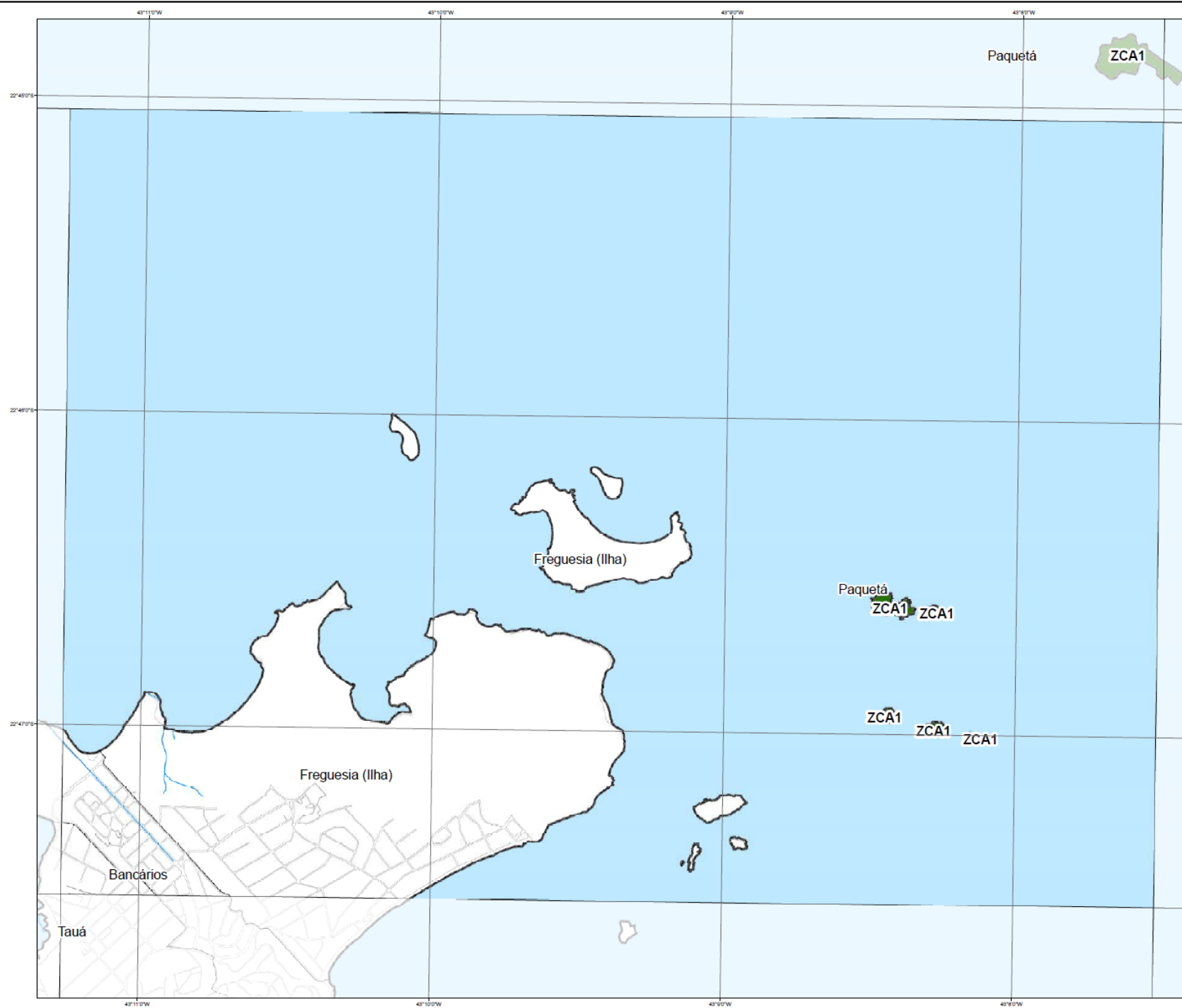
- | | |
|-------|-------|
| ZA | ZFU |
| ZCA1 | ZOE |
| ZCA2 | ZPP |
| ZCC | ZRM1 |
| ZCS | ZRM2 |
| ZDM | ZRM3 |
| ZE1 | ZRU1 |
| ZEIS1 | ZRU2 |
| ZEIS2 | ZUM |
| | ZUPI |
| | ZEITE |



Sistema de Coordenadas Projetadas
Datum SIRGAS 2000 - Projeção UTM Fuso 23S

AP1 - FOLHA 240-E





Legenda

	Bairro		Metro
	RA		Ferrovia
	RP		BRT
	AP		Hidrografia

Zonas

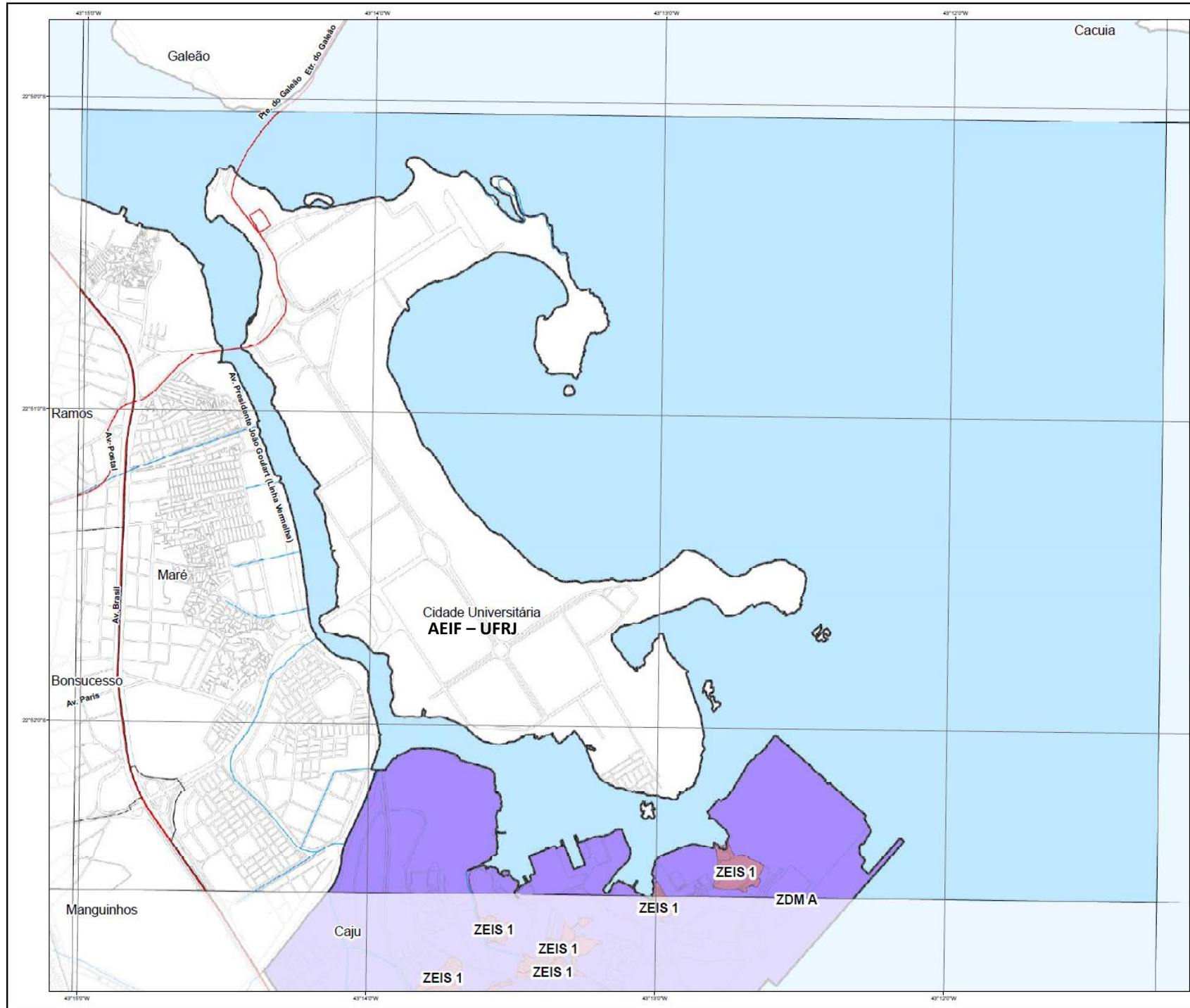
	ZA		ZFU
	ZCA1		ZOE
	ZCA2		ZPP
	ZCC		ZRM1
	ZCS		ZRM2
	ZDM		ZRM3
	ZEI		ZRU1
	ZEIS1		ZRU2
	ZEIS2		ZUM
			ZUPI
			ZEITE

0 500 1.000 m

Sistema de Coordenadas Projetadas
Datum SIRGAS 2000 - Projeção UTM Fuso 23S

AP1 - FOLHA 262-B





Legenda

	Bairro		Metro
	RA		Ferrovias
	RP		BRT
	AP		Hidrografia

Zonas

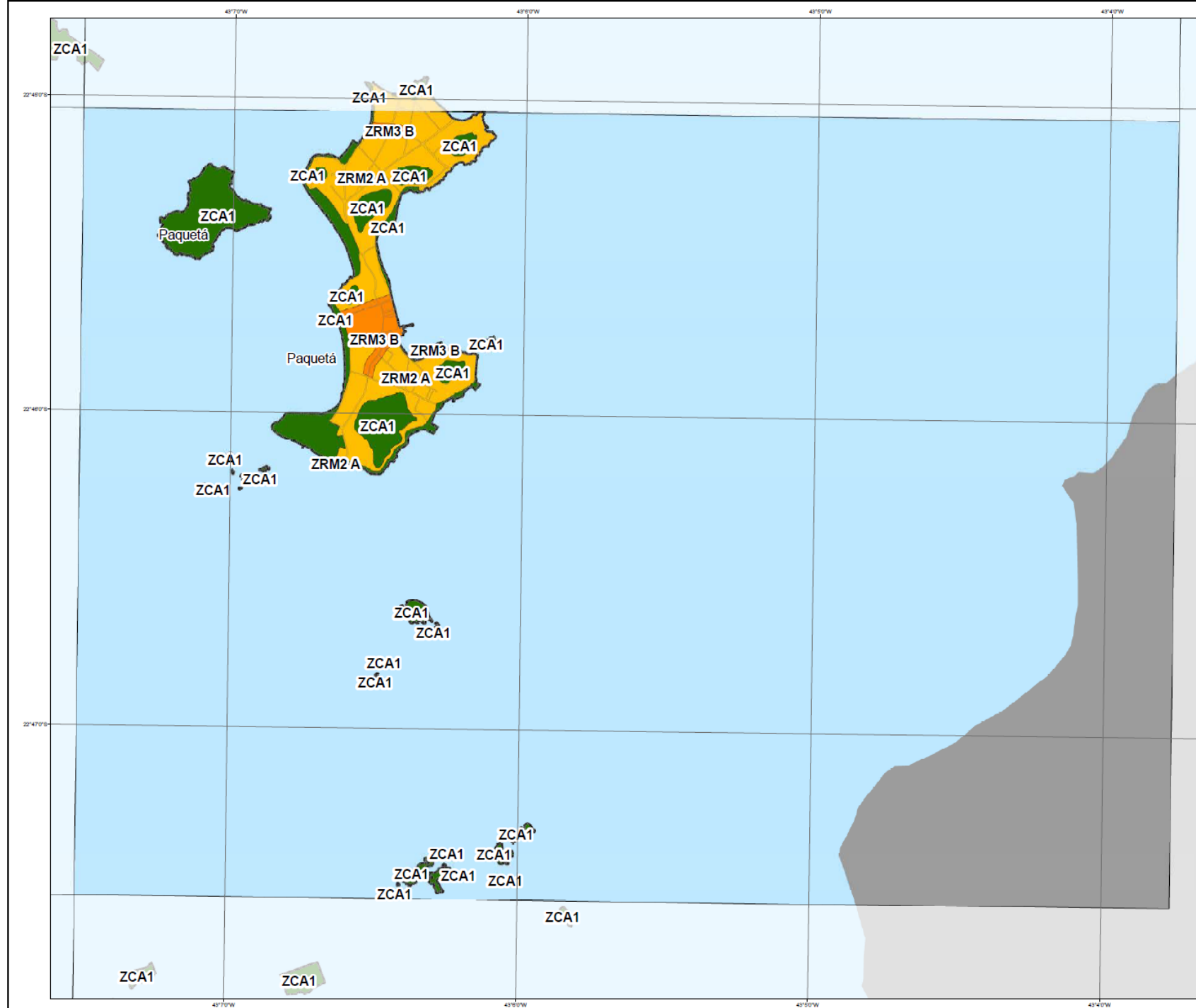
	ZA		ZFU
	ZCA1		ZOE
	ZCA2		ZPP
	ZCC		ZRM1
	ZCS		ZRM2
	ZDM		ZRM3
	ZEI		ZRU1
	ZEIS1		ZRU2
	ZEIS2		ZUM
			ZUPI
			ZEITE

0 500 1.000 m

Sistema de Coordenadas Projetadas
Datum SIRGAS 2000 - Projeção UTM Fuso 23S

AP1 - FOLHA 262-E






Legenda

- Bairro
- RA
- RP
- AP
- Metro
- Ferrovia
- BRT
- Hidrografia

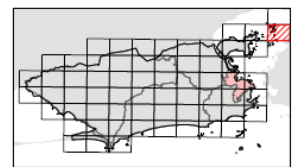
Zonas

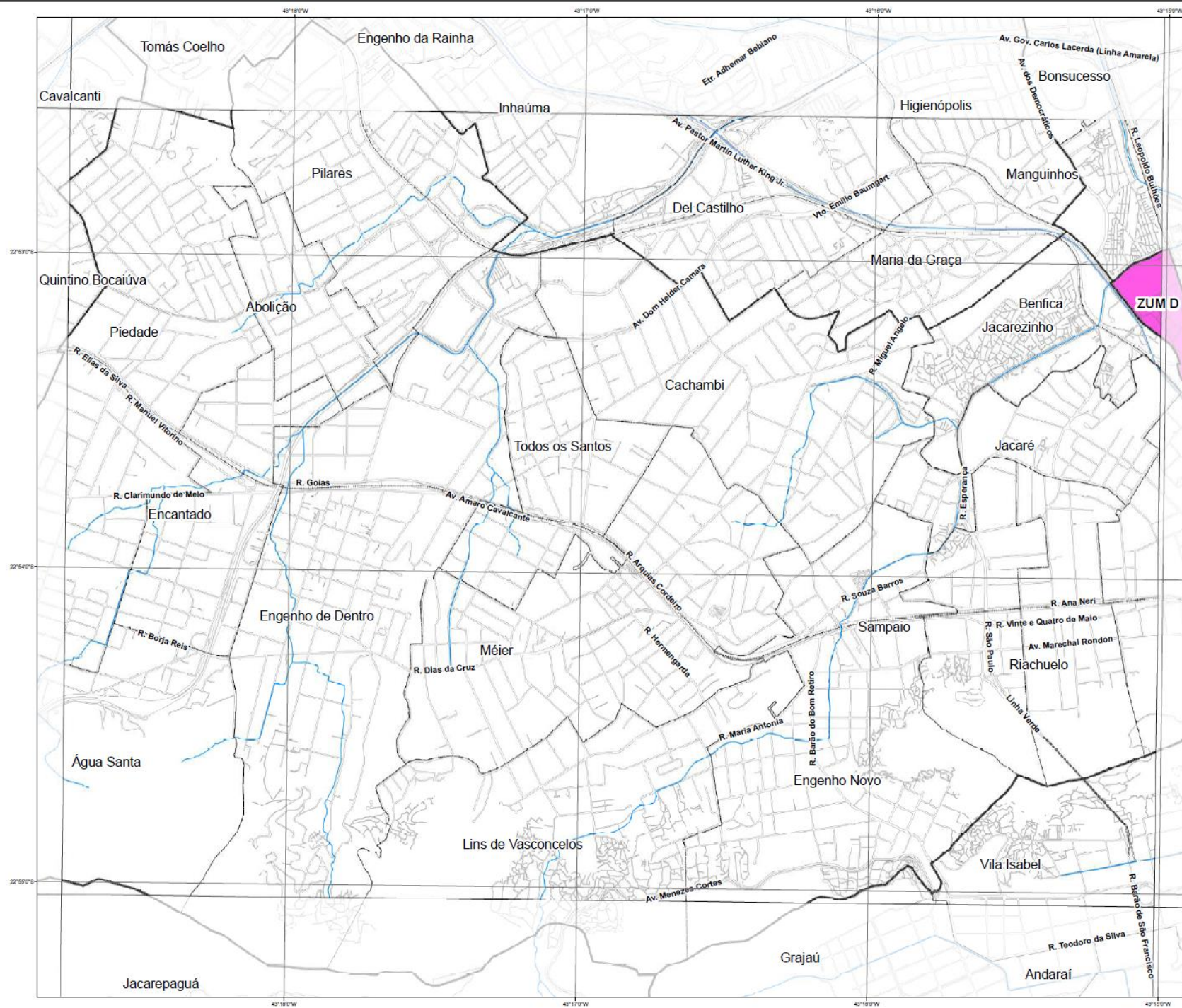
- | | |
|--|--|
| ZA | ZFU |
| ZCA1 | ZOE |
| ZCA2 | ZPP |
| ZCC | ZRM1 |
| ZCS | ZRM2 |
| ZDM | ZRM3 |
| ZE1 | ZRU1 |
| ZEIS1 | ZRU2 |
| ZEIS2 | ZUM |
| | ZUPI |
| | ZEITE |



Sistema de Coordenadas Projetadas
Datum: SIRGAS 2000 - Projção UTM Fuso 23S

AP1 - FOLHA 263-A





Legenda

	Bairro		Metro
	RA		Ferrovia
	RP		BRT
	AP		Hidrografia

Zonas

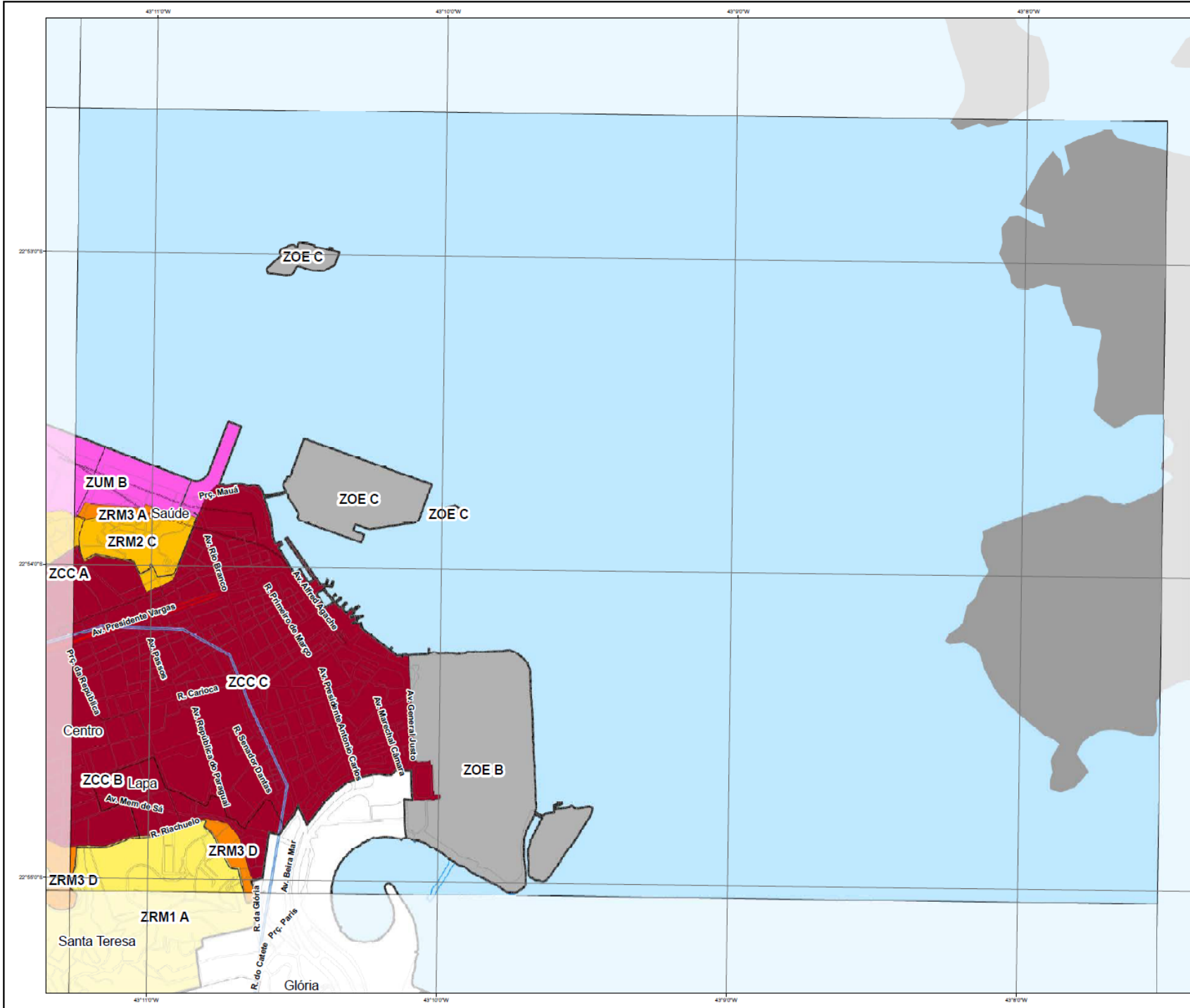
	ZA		ZFU
	ZCA1		ZOE
	ZCA2		ZPP
	ZCC		ZRM1
	ZCS		ZRM2
	ZDM		ZRM3
	ZEI		ZRU1
	ZEIS1		ZRU2
	ZEIS2		ZUM
			ZUPI
			ZEITE

0 500 1.000 m

Sistema de Coordenadas Projetadas:
Datum SIRGAS 2000 - Projeção UTM Fuso 23S

AP1 - FOLHA 286-B






Legenda

- Bairro
- RA
- RP
- AP
- Metro
- Ferrovia
- BRT
- Hidrografia

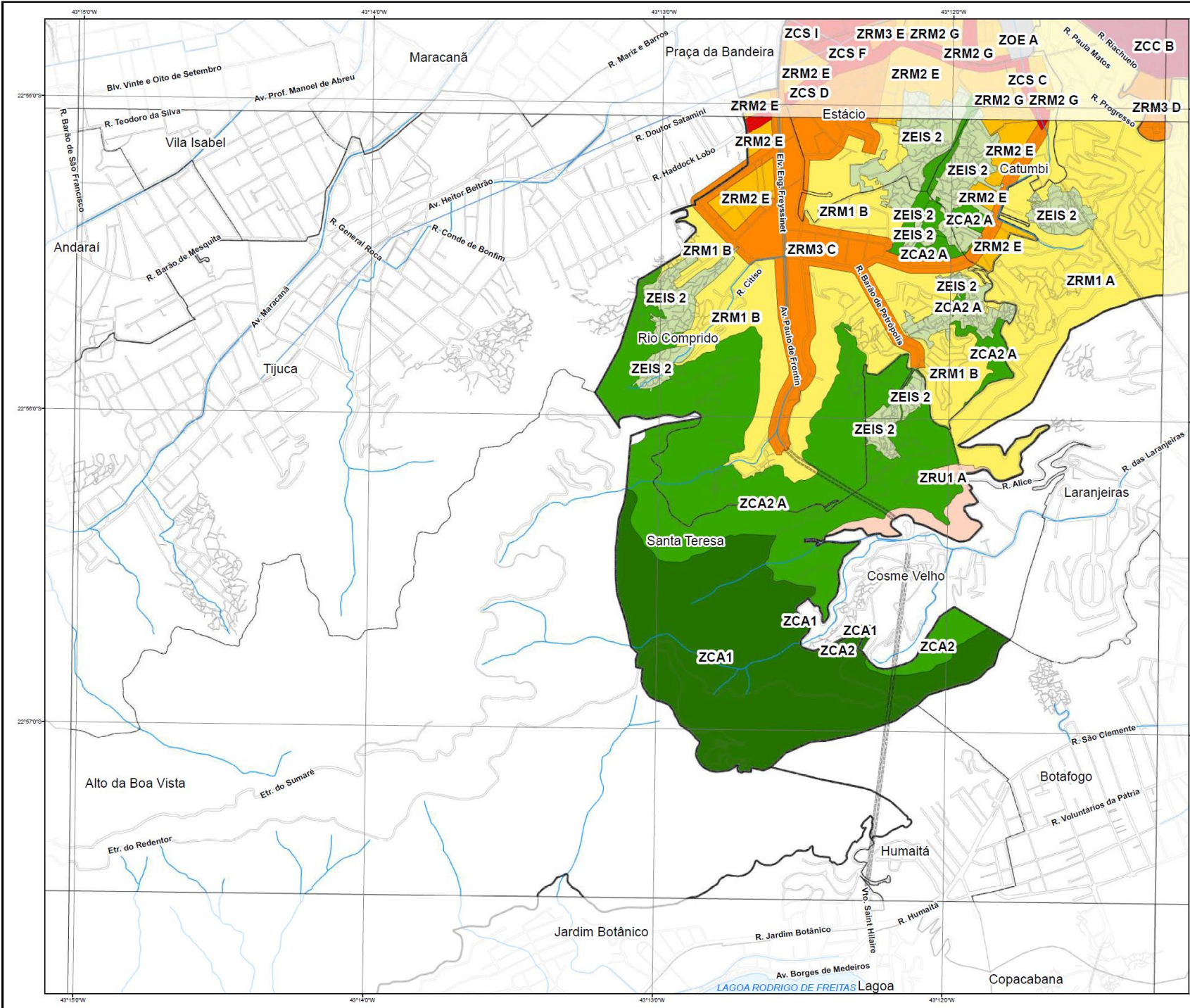
Zonas

- ZA
- ZCA1
- ZCA2
- ZCC
- ZCS
- ZDM
- ZEI
- ZEIS1
- ZEIS2
- ZFU
- ZOE
- ZPP
- ZRM1
- ZRM2
- ZRM3
- ZRU1
- ZRU2
- ZUM
- ZUPI
- ZEITE



AP1 - FOLHA 287-B





Legenda

	Bairro		Metro
	RA		Ferrovias
	RP		BRT
	AP		Hidrografia

Zonas

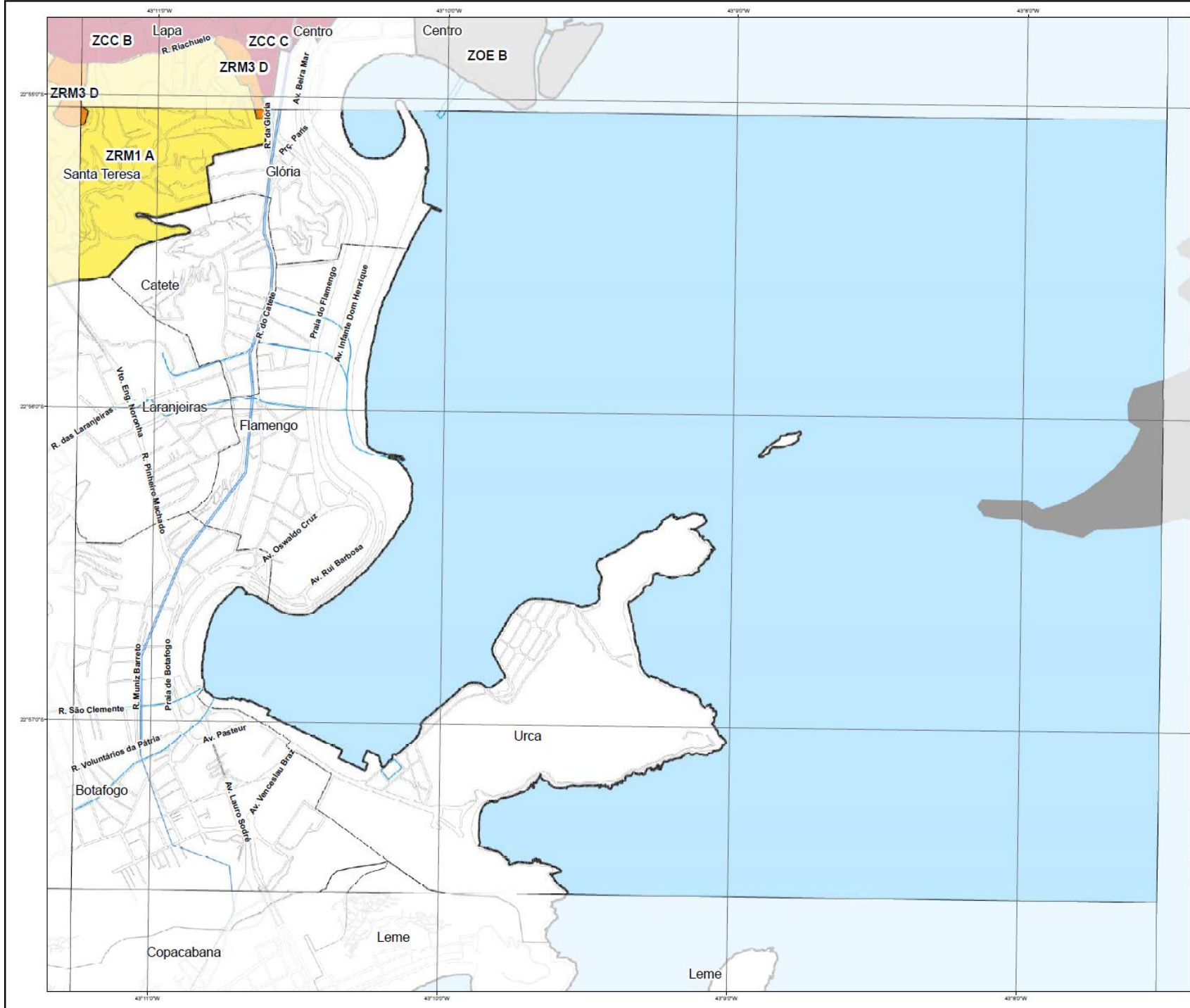
	ZA		ZFU
	ZCA1		ZOE
	ZCA2		ZPP
	ZCC		ZRM1
	ZCS		ZRM2
	ZDM		ZRM3
	ZEI		ZRU1
	ZEIS1		ZRU2
	ZEIS2		ZUM
			ZUPI
			ZEITE

0 500 1.000 m

Sistema de Coordenadas Projetadas
Datum SIRGAS 2000 - Projeção UTM Fuso 23S

AP1 - FOLHA 287-C






Legenda

- Bairro
- Metro
- RA
- Ferrovia
- RP
- BRT
- AP
- Hidrografia

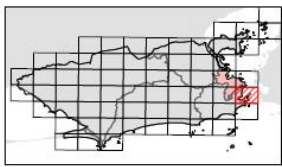
Zonas

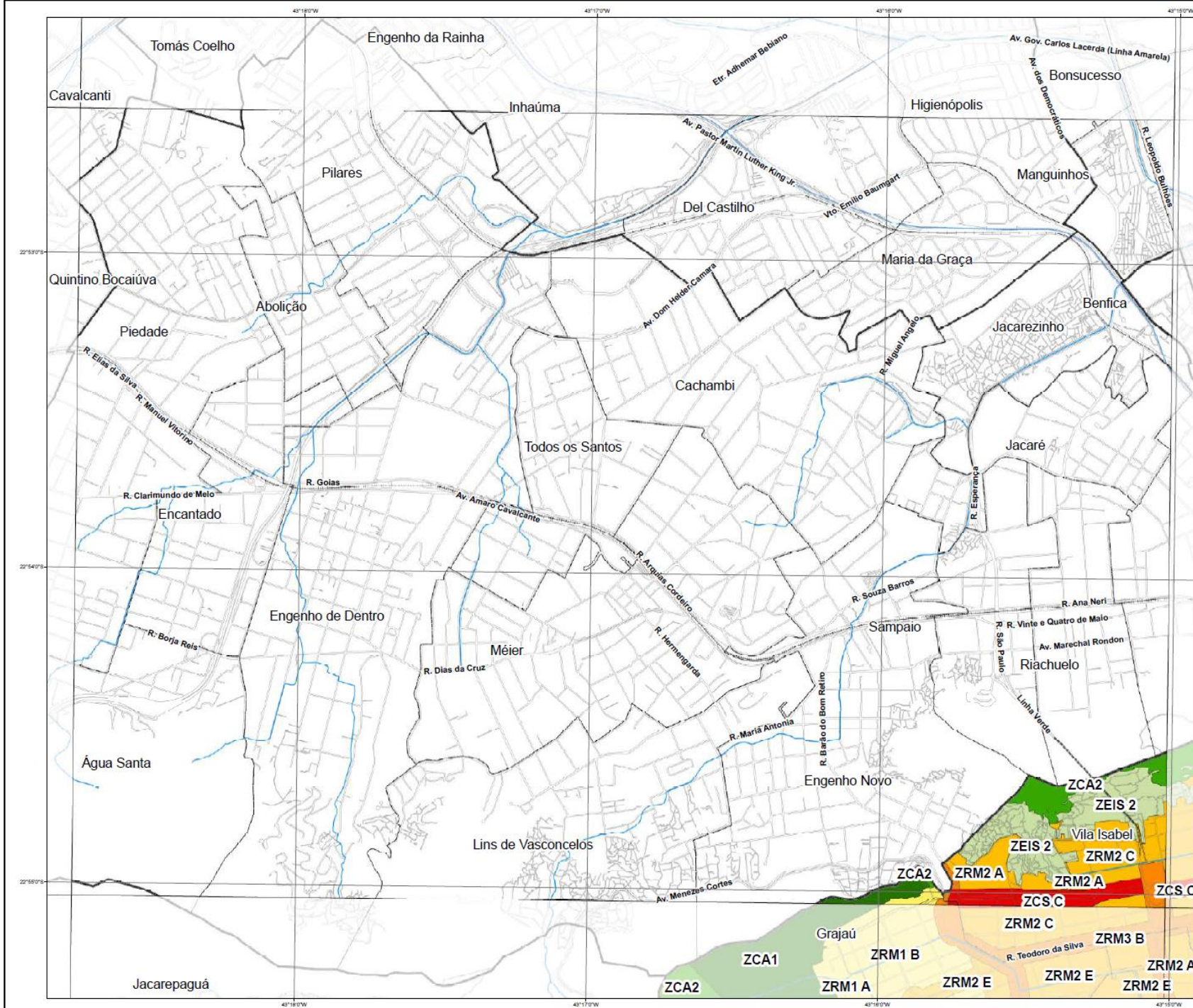
- | | |
|-------|-------|
| ZA | ZFU |
| ZCA1 | ZOE |
| ZCA2 | ZPP |
| ZCC | ZRM1 |
| ZCS | ZRM2 |
| ZDM | ZRM3 |
| ZE1 | ZRU1 |
| ZEIS1 | ZRU2 |
| ZEIS2 | ZUM |
| | ZUPI |
| | ZEITE |



Sistema de Coordenadas Projetadas
Datum SIRGAS 2000 - Projeção UTM Fuso 23S

AP1 - FOLHA 287-D





Legenda

	Bairro		Metro
	RA		Ferrovia
	RP		BRT
	AP		Hidrografia

Zonas

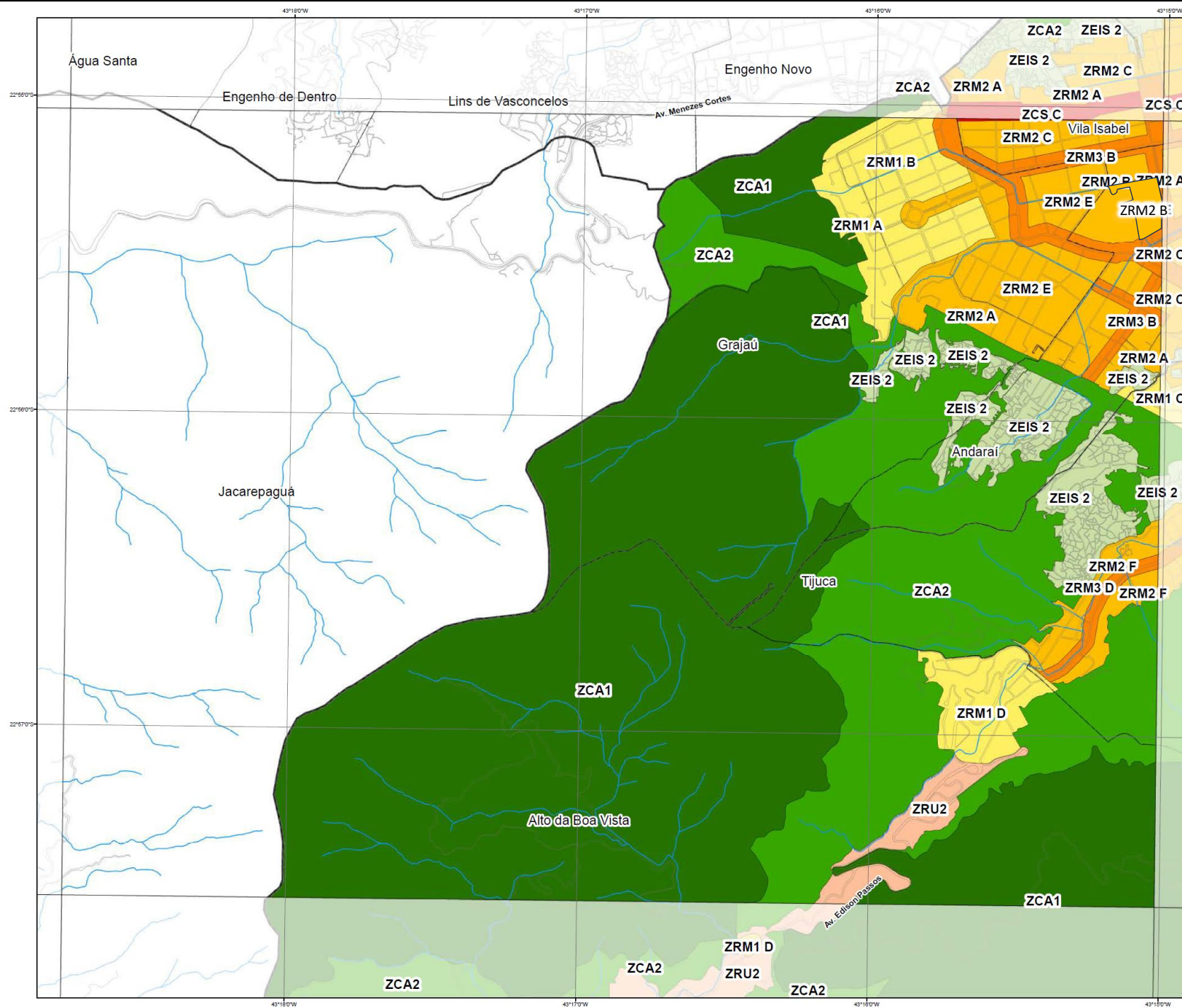
	ZA		ZFU
	ZCA1		ZOE
	ZCA2		ZPP
	ZCC		ZRM1
	ZCS		ZRM2
	ZDM		ZRM3
	ZE1		ZRU1
	ZEIS1		ZRU2
	ZEIS2		ZUM
			ZUPI
			ZEITE

0 500 1.000 m

Sistema de Coordenadas Projetadas
Datum SIRGAS 2000 - Projeção UTM Fuso 23S

AP2 - FOLHA 286-B





Legenda

	Bairro		Metro
	RA		Ferrovia
	RP		BRT
	AP		Hidrografia

Zonas

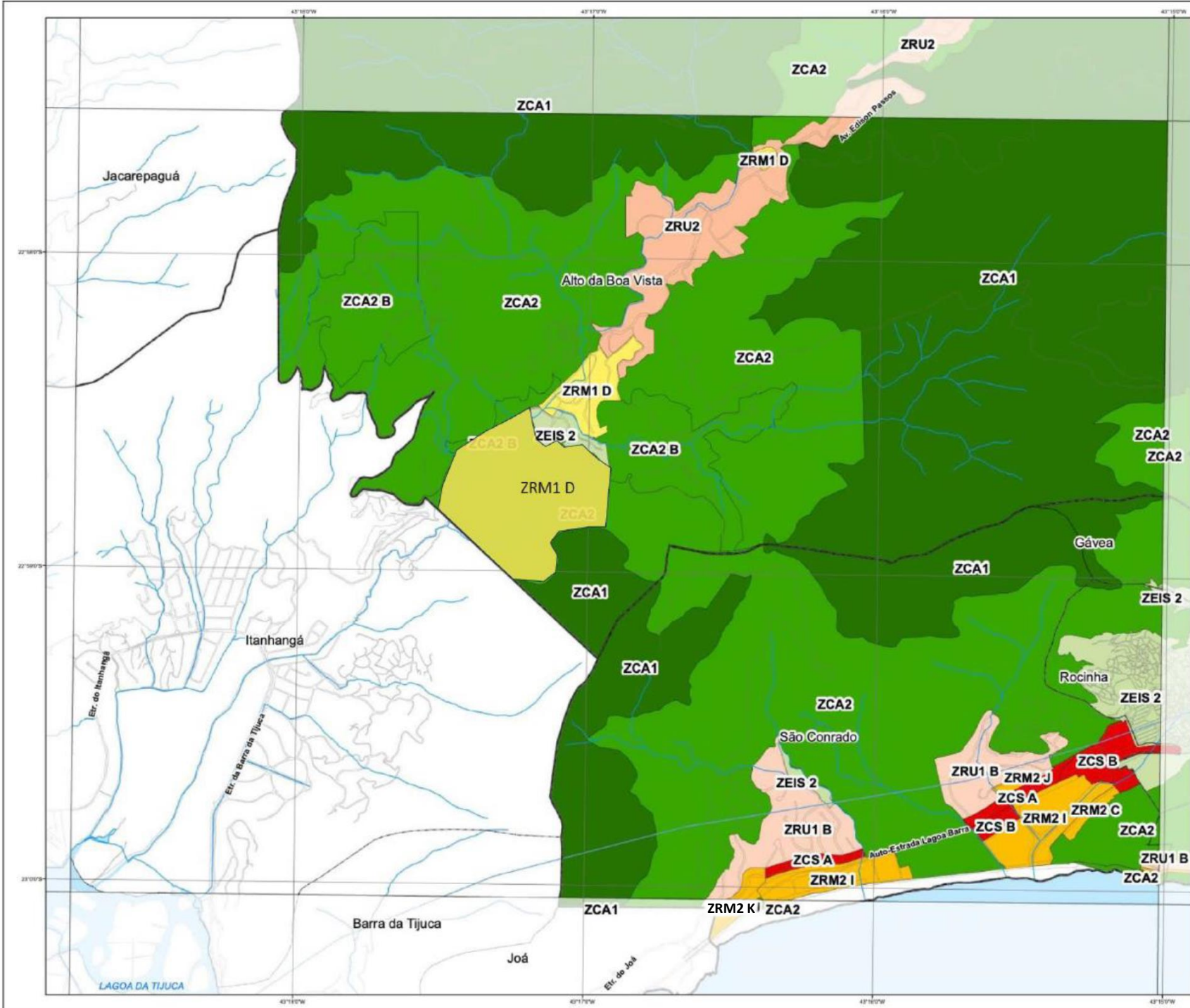
	ZA		ZFU
	ZCA1		ZOE
	ZCA2		ZPP
	ZCC		ZRM1
	ZCS		ZRM2
	ZDM		ZRM3
	ZEI		ZRU1
	ZEIS1		ZRU2
	ZEIS2		ZUM
			ZUPI
			ZEITE

Scale: 0 500 1.000 m

Sistema de Coordenadas Projetadas
Datum SIRGAS 2000 - Projção UTM Fuso 23S

AP2 - FOLHA 286-D






Legenda

- Bairro
- Metro
- RA
- Ferrovia
- RP
- BRT
- AP
- Hidrografia

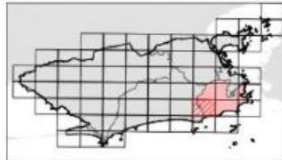
Zonas

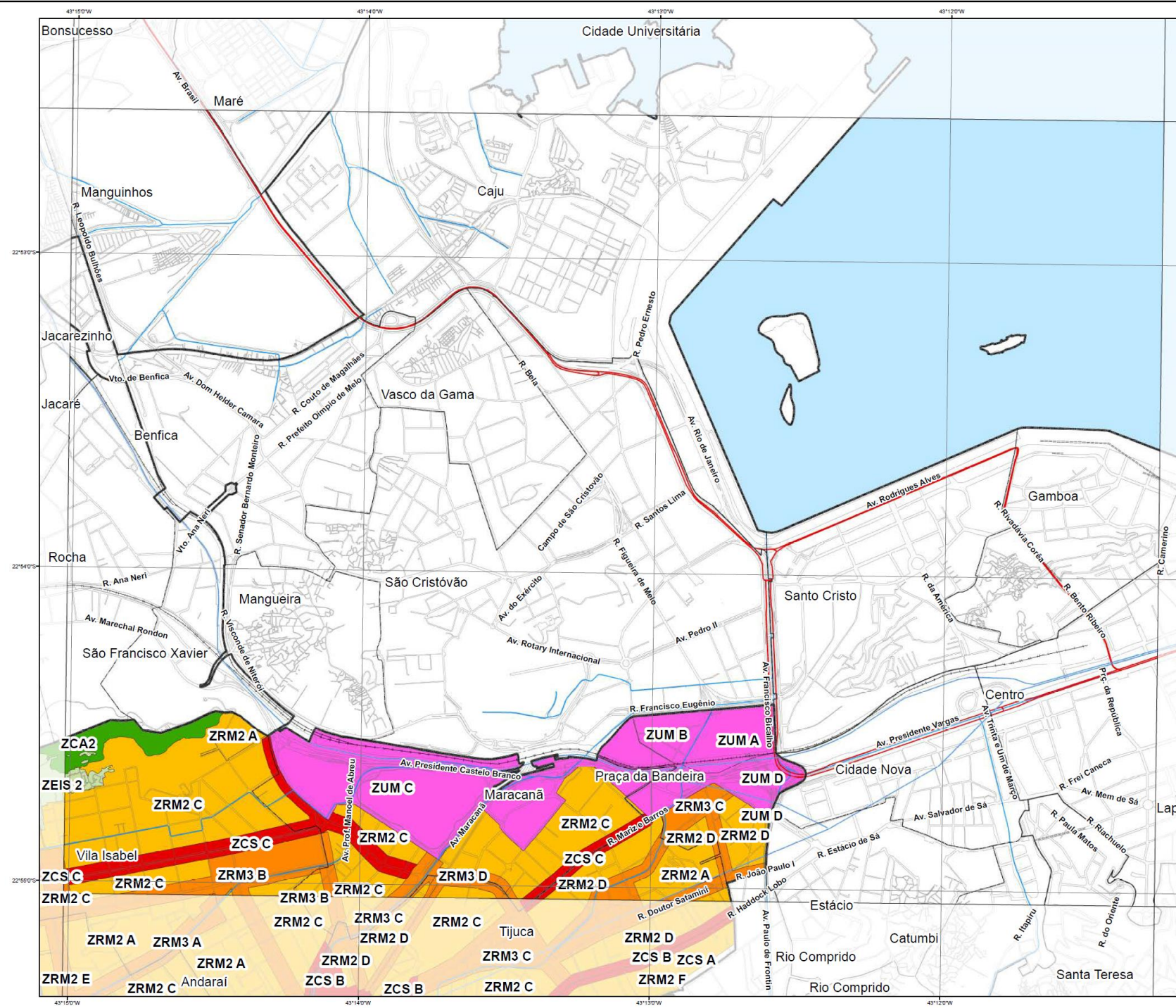
- | | | | |
|--|-------|--|-------|
| | ZA | | ZFU |
| | ZCA1 | | ZOE |
| | ZCA2 | | ZPP |
| | ZCC | | ZRM1 |
| | ZCS | | ZRM2 |
| | ZDM | | ZRM3 |
| | ZEI | | ZRU1 |
| | ZEIS1 | | ZRU2 |
| | ZEIS2 | | ZUM |
| | | | ZUPI |
| | | | ZEITE |



Sistema de Coordenadas Projctadas
Datum SIRGAS 2011 - Projção UTM Fuso 23S

AP2 - FOLHA 286-F





Legenda

	Bairro		Metro
	RA		Ferrovias
	RP		BRT
	AP		Hidrografia

Zonas

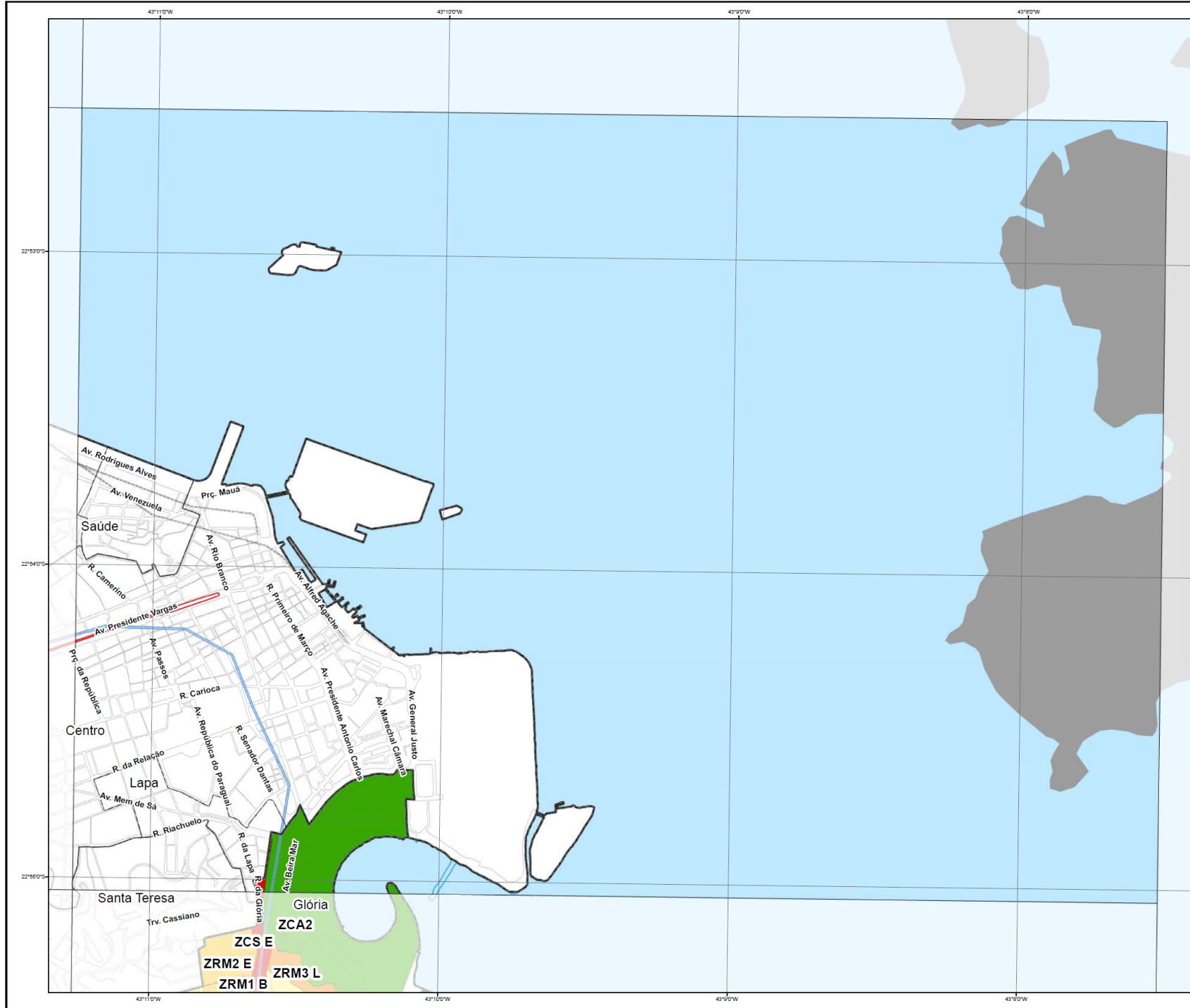
	ZA		ZFU
	ZCA1		ZOE
	ZCA2		ZPP
	ZCC		ZRM1
	ZCS		ZRM2
	ZDM		ZRM3
	ZEI		ZRU1
	ZEIS1		ZRU2
	ZEIS2		ZUM
			ZUPI
			ZEITE

0 500 1.000 m

Sistema de Coordenadas Projetadas
Datum SIRGAS 2000 - Projeção UTM Fuso 23S

AP2 - FOLHA 287-A






Legenda

- Bairro
- RA
- RP
- AP
- Metro
- Ferrovia
- BRT
- Hidrografia

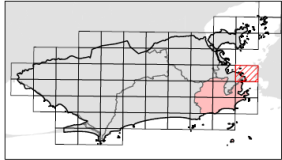
Zonas

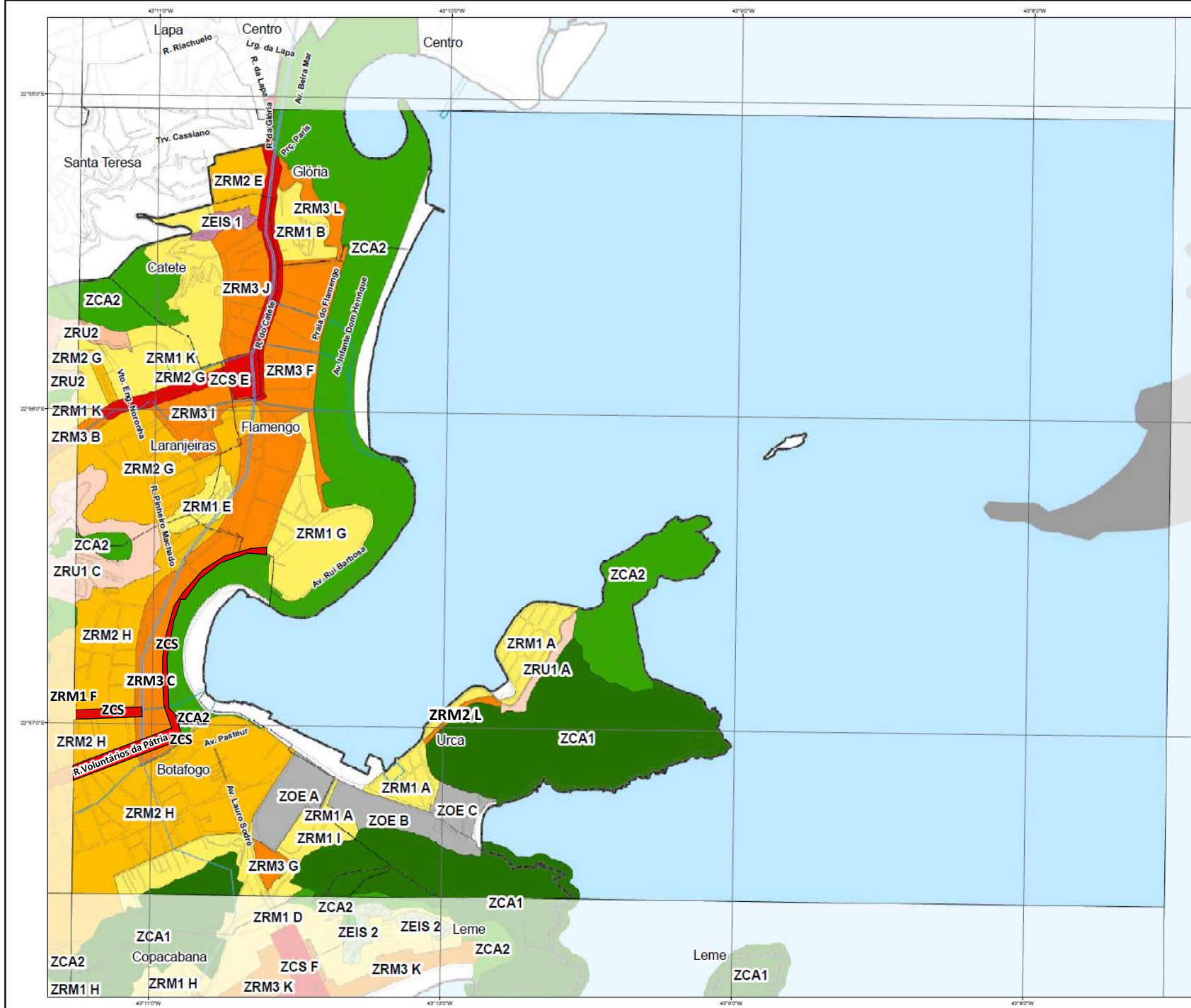
- ZA
- ZCA1
- ZCA2
- ZCC
- ZCS
- ZDM
- ZEI
- ZEIS1
- ZEIS2
- ZFU
- ZOE
- ZPP
- ZRM1
- ZRM2
- ZRM3
- ZRU1
- ZRU2
- ZUM
- ZUPI
- ZEITE



Sistema de Coordenadas Projctadas
Datum SIRGAS 2000 - Projeção UTM Fuso 23S

AP2 - FOLHA 287-B





Legenda

	Bairro		Metro
	RA		Ferrovias
	RP		BRT
	AP		Hidrografia

Zonas

	ZA		ZFU
	ZCA1		ZOE
	ZCA2		ZPP
	ZCC		ZRM1
	ZCS		ZRM2
	ZDM		ZRM3
	ZEI		ZRU1
	ZEIS1		ZRU2
	ZEIS2		ZUM
			ZUPI
			ZEITE

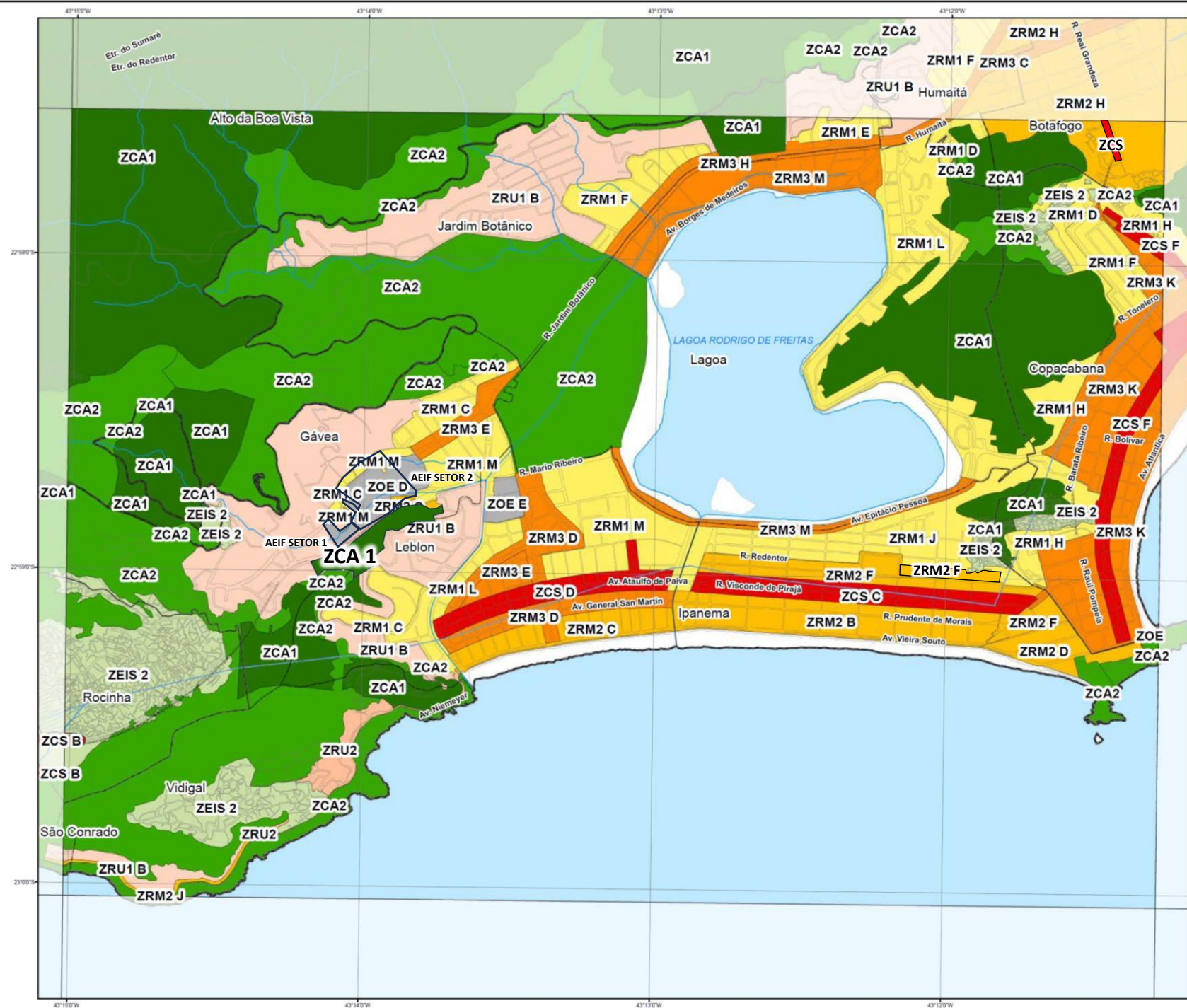
0 500 1.000 m

Sistema de Coordenadas Projetadas
Datum: SIRGAS 2000 - Projecção UTM Fuso 23S

AP2 - FOLHA 287-D

Rio
PREFEITURA
PLANEJAMENTO URBANO

PLANO DIRETOR
DA CIDADE DO RIO DE JANEIRO



Legenda

	Bairro		Metro
	RA		Ferrovia
	RP		BRT
	AP		Hidrografia

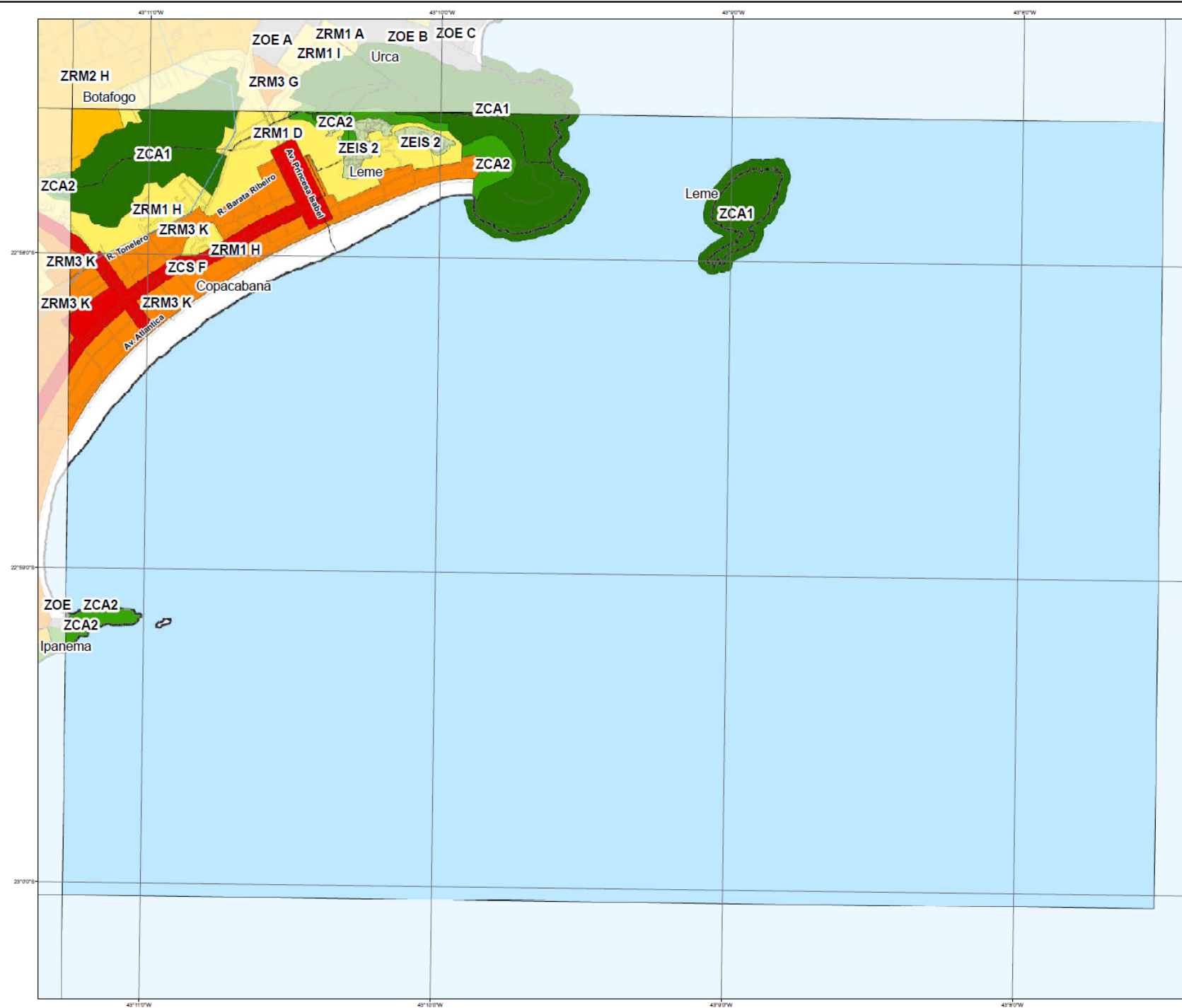
Zonas

	ZA		ZFU
	ZCA1		ZOE
	ZCA2		ZPP
	ZCC		ZRM1
	ZCS		ZRM2
	ZDM		ZRM3
	ZEI		ZRU1
	ZEIS1		ZRU2
	ZEIS2		ZUM
			ZUPI
			ZEITE

Sistema de Coordenadas Projetadas
Datum SIRGAS 2000 - Projeção UTM Fuso 23S

AP2 - FOLHA 287-E





Legenda

	Bairro		Metro
	RA		Ferrovia
	RP		BRT
	AP		Hidrografia

Zonas

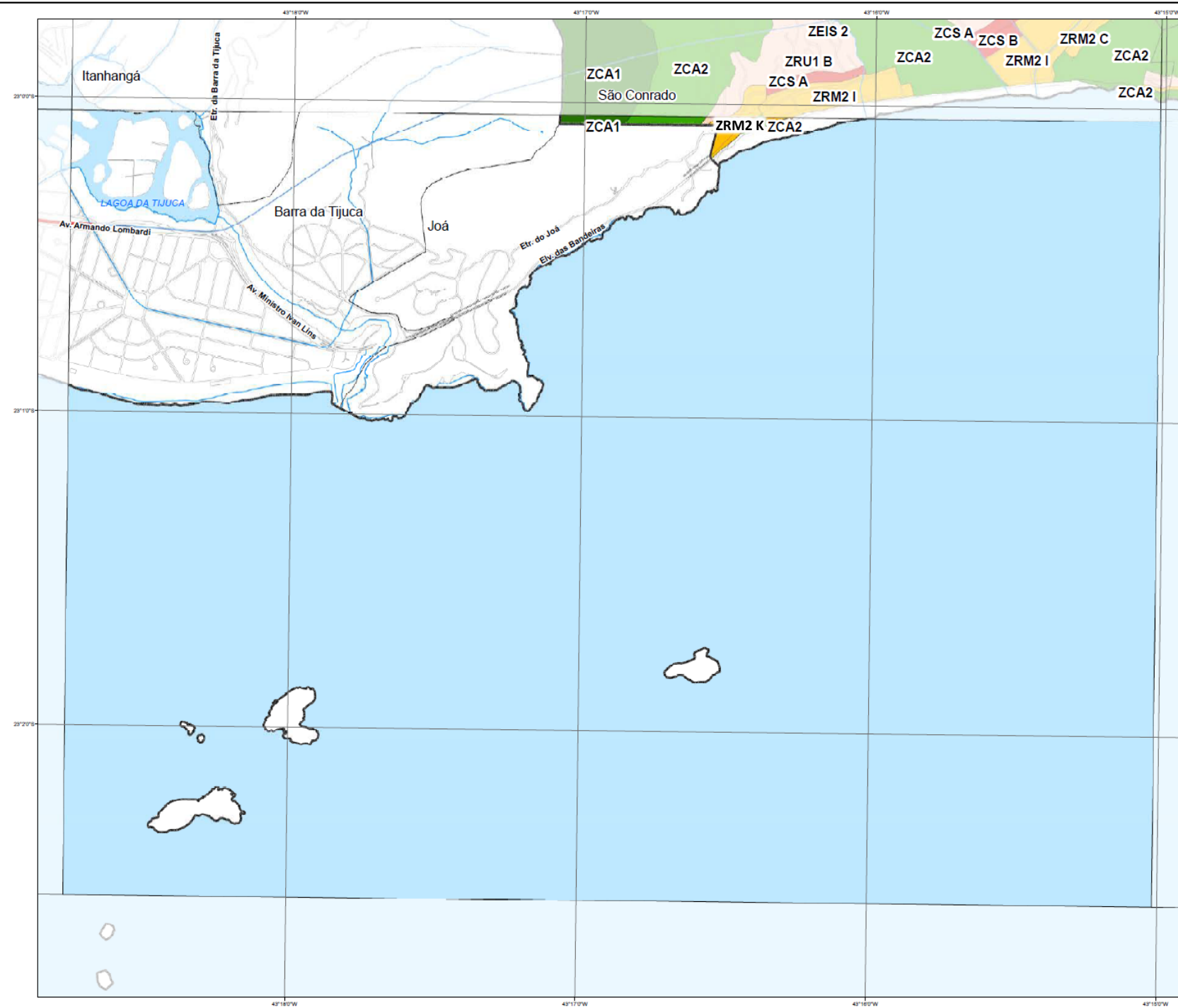
	ZA		ZFU
	ZCA1		ZOE
	ZCA2		ZPP
	ZCC		ZRM1
	ZCS		ZRM2
	ZDM		ZRM3
	ZEI		ZRU1
	ZEIS1		ZRU2
	ZEIS2		ZUM
			ZUPI
			ZEITE

0 500 1.000 m

Sistema de Coordenadas Projetadas
Datum SIRGAS 2000 - Projeção UTM Fuso 23S

AP2 - FOLHA 287-F





Legenda

	Bairro		Metro
	RA		Ferrovia
	RP		BRT
	AP		Hidrografia

Zonas

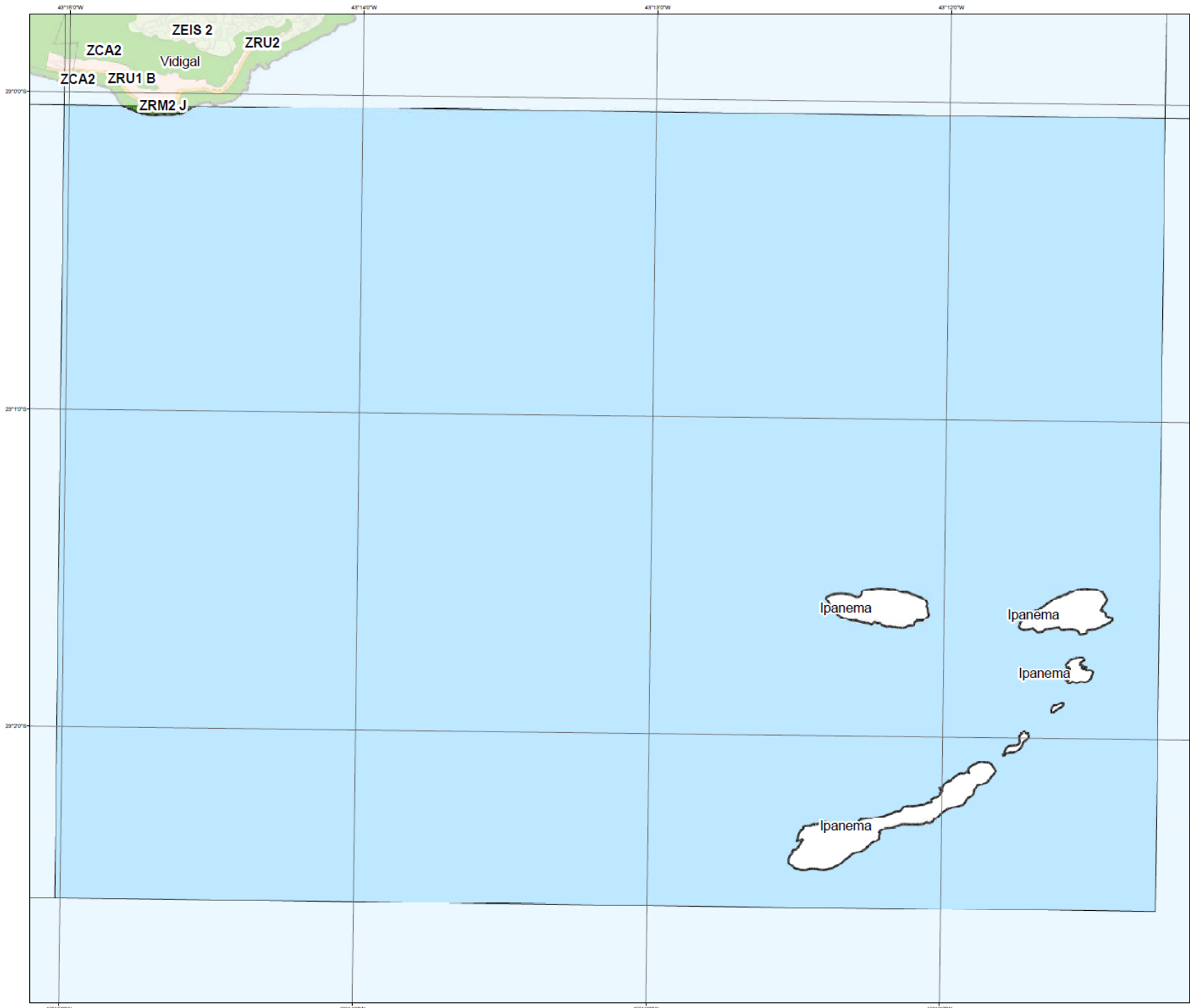
	ZA		ZFU
	ZCA1		ZOE
	ZCA2		ZPP
	ZCC		ZRM1
	ZCS		ZRM2
	ZDM		ZRM3
	ZEI		ZRU1
	ZEIS1		ZRU2
	ZEIS2		ZUM
			ZUPI
			ZEITE

0 500 1.000 m

Sistema de Coordenadas Projetadas
Datum @IRGAS 2000 - Projeção UTM Fuso 23S

AP2 - FOLHA 310-B



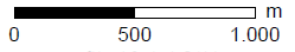


Legenda

- Bairro
- RA
- RP
- AP
- Metro
- Ferrovia
- BRT
- Hidrografia

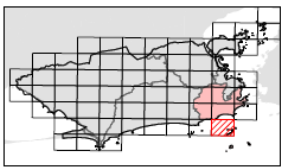
Zonas

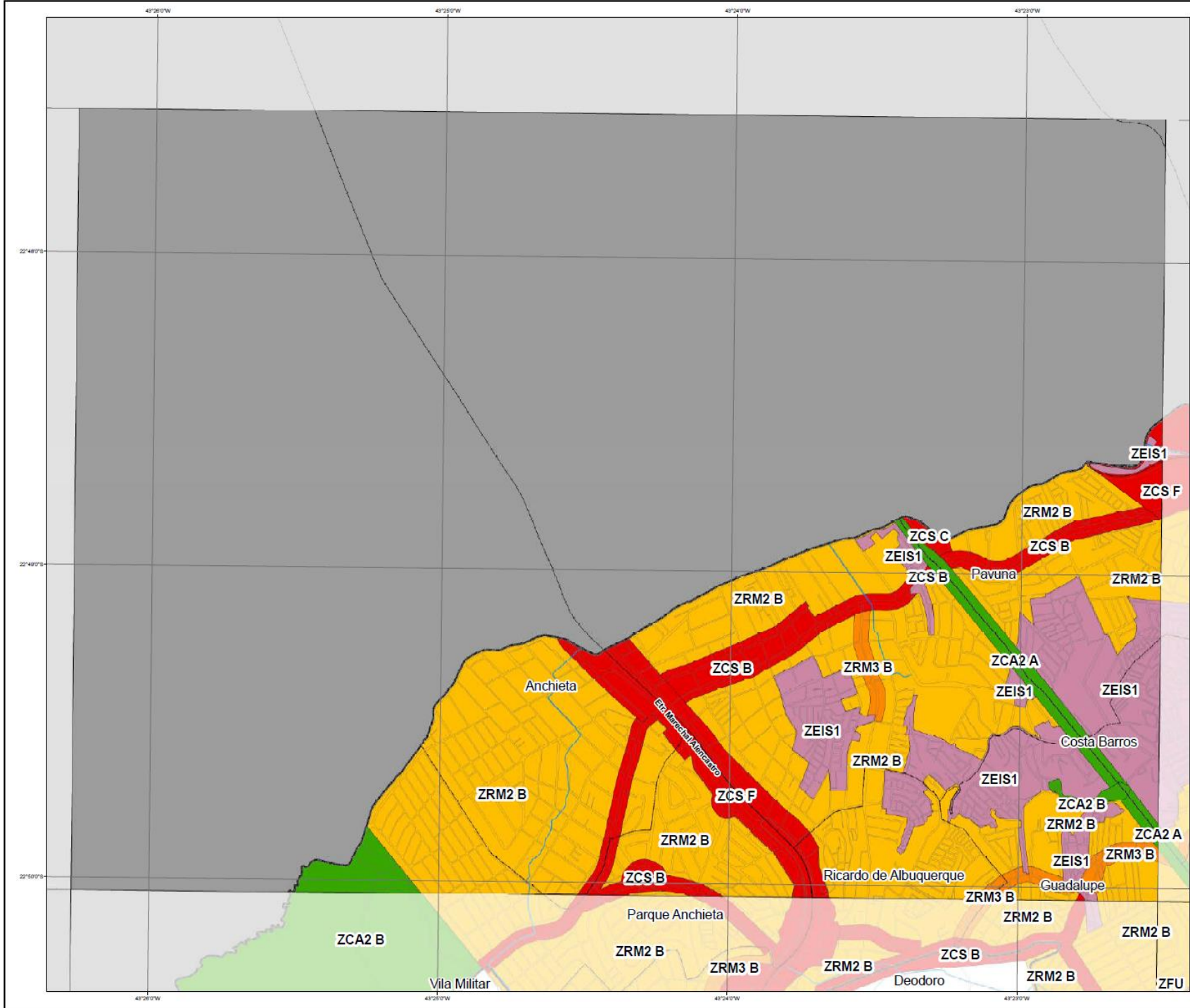
- | | |
|--|--|
| ZA | ZFU |
| ZCA1 | ZOE |
| ZCA2 | ZPP |
| ZCC | ZRM1 |
| ZCS | ZRM2 |
| ZDM | ZRM3 |
| ZEI | ZRU1 |
| ZEIS1 | ZRU2 |
| ZEIS2 | ZUM |
| | ZUPI |
| | ZEITE |



Sistema de Coordenadas Projetadas
Datum SIRGAS 2000 - Projeção UTM Fuso 23S

AP2 - FOLHA 311-A





Legenda

	Bairro		Metro
	RA		Ferrovia
	RP		BRT
	AP		Hidrografia

Zonas

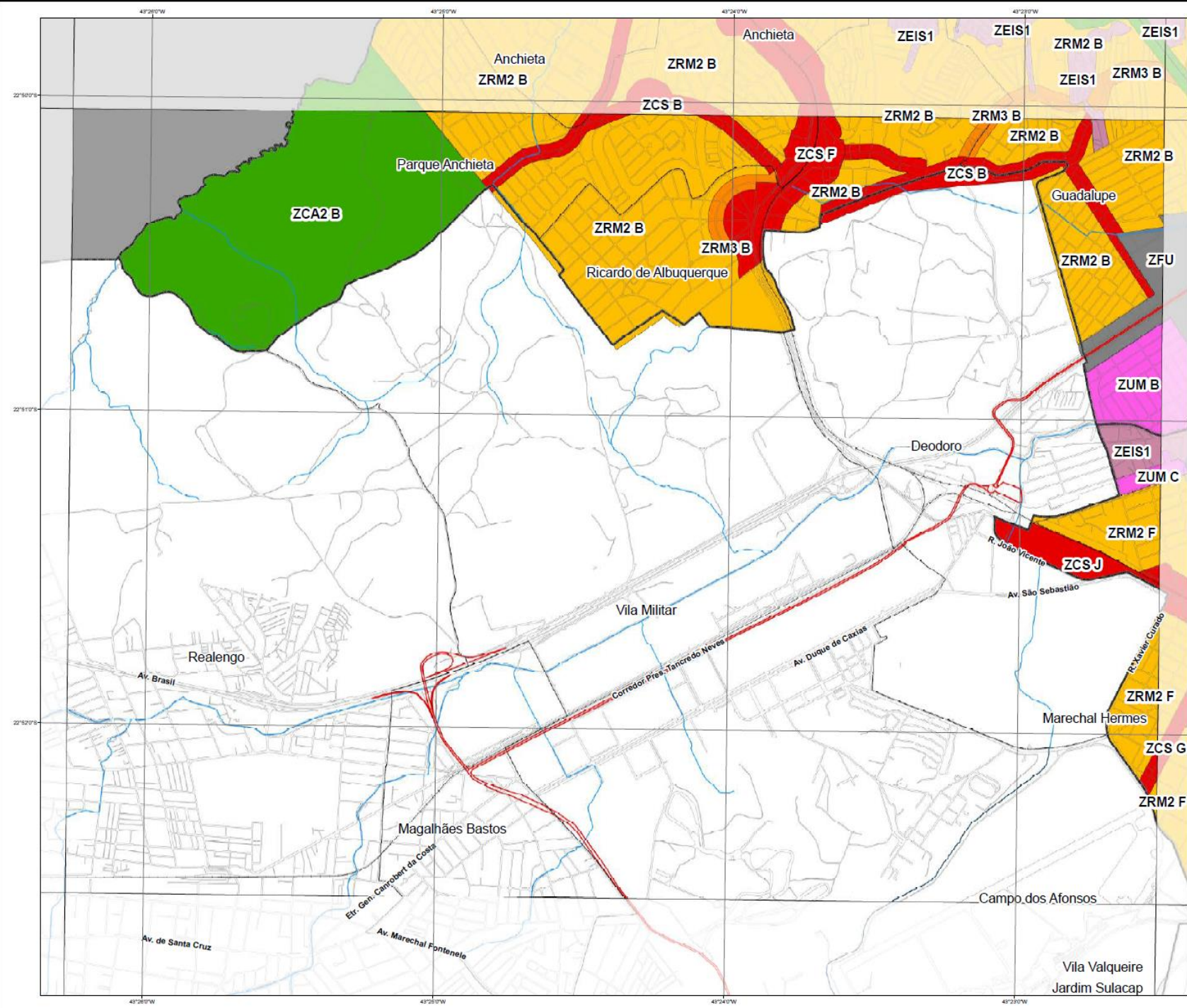
	ZA		ZFU
	ZCA1		ZOE
	ZCA2		ZPP
	ZCC		ZRM1
	ZCS		ZRM2
	ZDM		ZRM3
	ZEI		ZRU1
	ZEIS1		ZRU2
	ZEIS2		ZUM
			ZUPI
			ZEITE

Sistema de Coordenadas Projetadas
Datum SIRGAS 2000 - Projeção UTM Fuso 23S

AP3 - FOLHA 260-D

Rio
PREFEITURA
PLANEJAMENTO URBANO

PLANO DIRETOR
DA CIDADE DO RIO DE JANEIRO



Legenda

	Bairro		Metro
	RA		Ferrovia
	RP		BRT
	AP		Hidrografia

Zonas

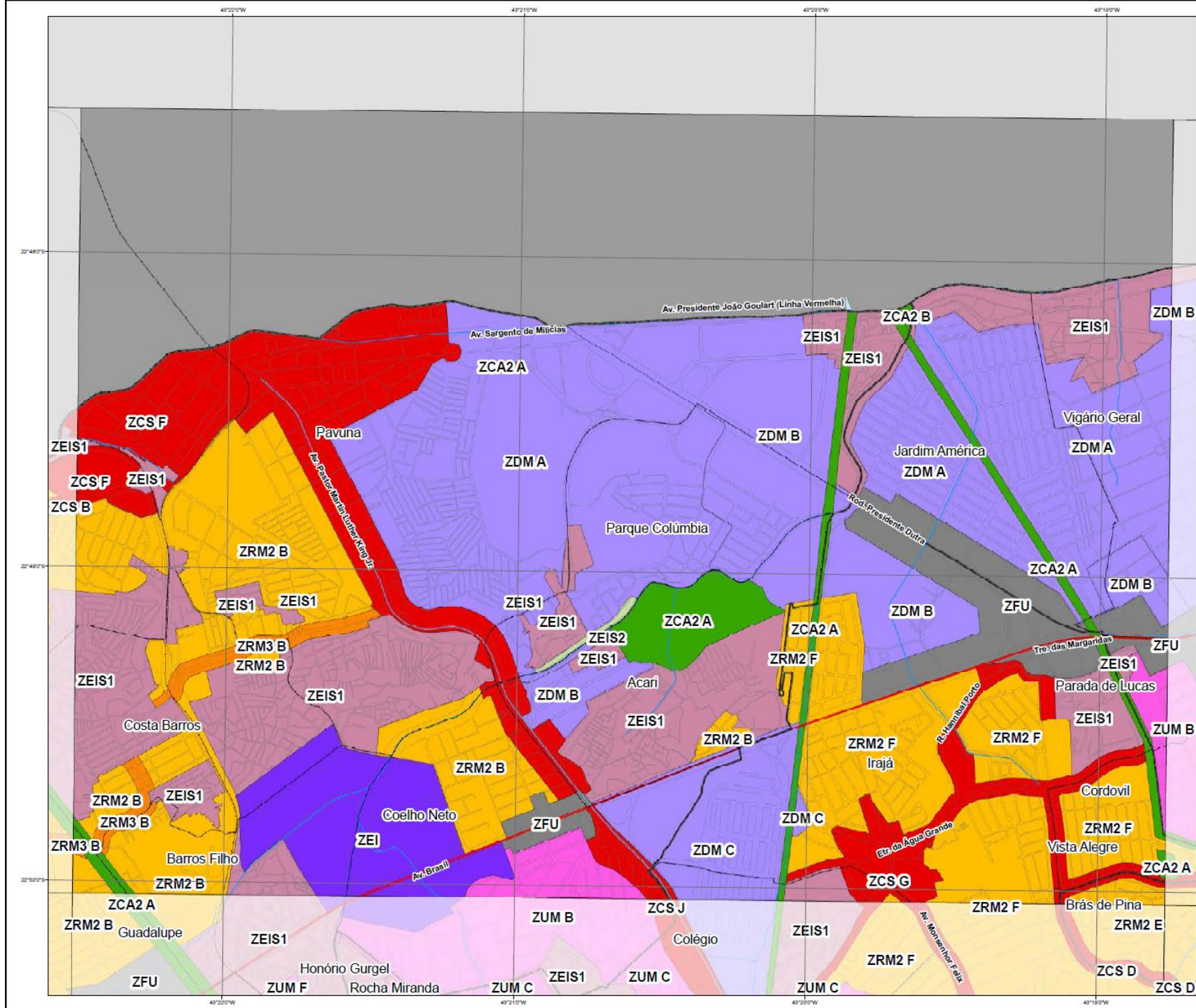
	ZA		ZFU
	ZCA1		ZOE
	ZCA2		ZPP
	ZCC		ZRM1
	ZCS		ZRM2
	ZDM		ZRM3
	ZEI		ZRU1
	ZEIS1		ZRU2
	ZEIS2		ZUM
			ZUPI
			ZEITE

0 500 1.000 m

Sistema de Coordenadas Projetadas
Datum SIRGAS 2000 - Projeção UTM Fuso 23E

AP3 - FOLHA 260-F





Legenda

	Bairro		Metro
	RA		Ferrovia
	RP		BRT
	AP		Hidrografia

Zonas

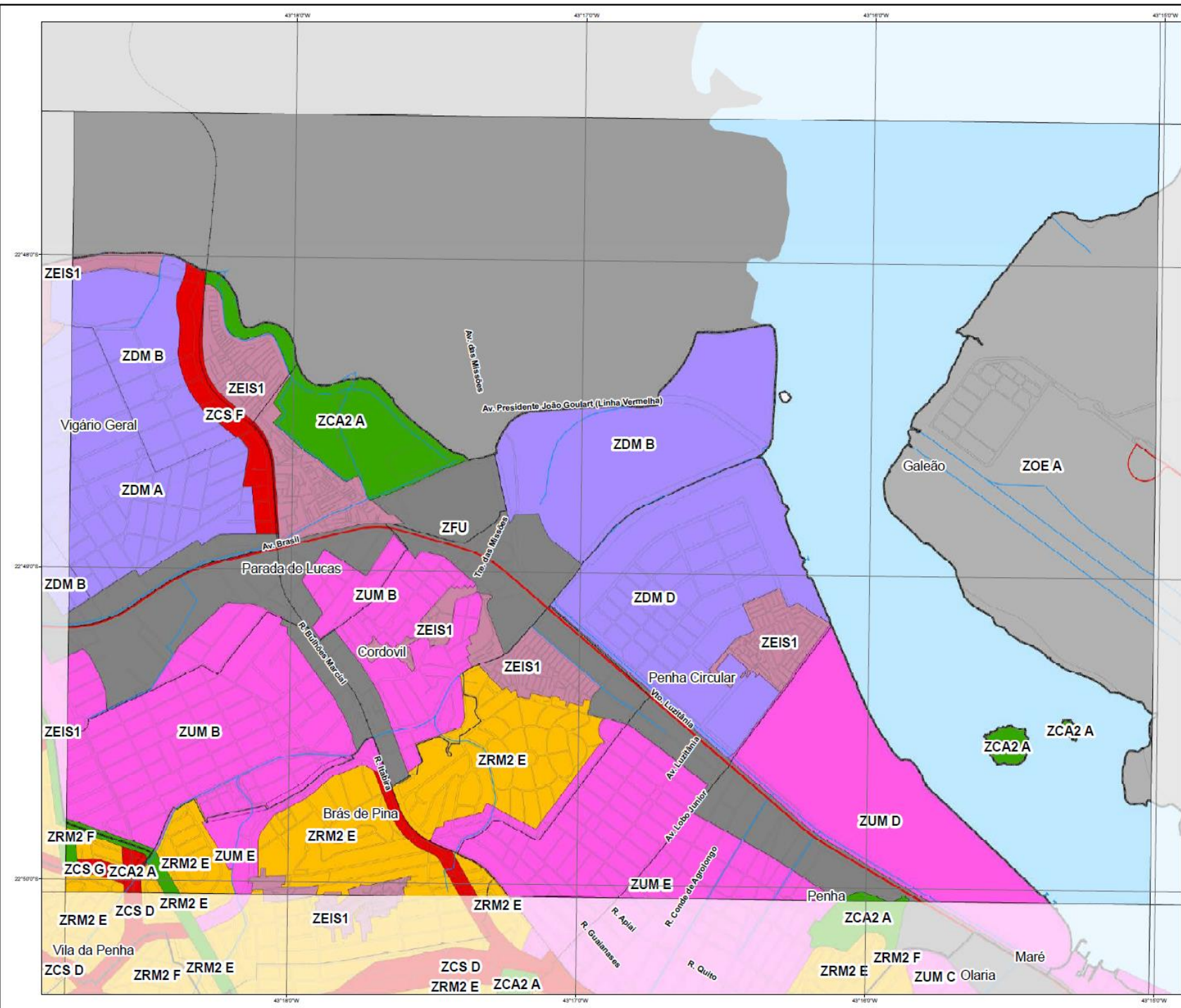
	ZA		ZFU
	ZCA1		ZOE
	ZCA2		ZPP
	ZCC		ZRM1
	ZCS		ZRM2
	ZDM		ZRM3
	ZEI		ZRU1
	ZEIS1		ZRU2
	ZEIS2		ZUM
			ZUPI
			ZEITE

0 500 1.000 m

Sistema de Coordenadas Projetadas
Datum SIRGAS 2000 - Projeção UTM Fuso 23S

AP3 - FOLHA 261-C






Legenda

- Bairro
- Metro
- Ferrovia
- RP
- BRT
- Hidrografia

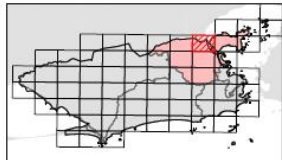
Zonas

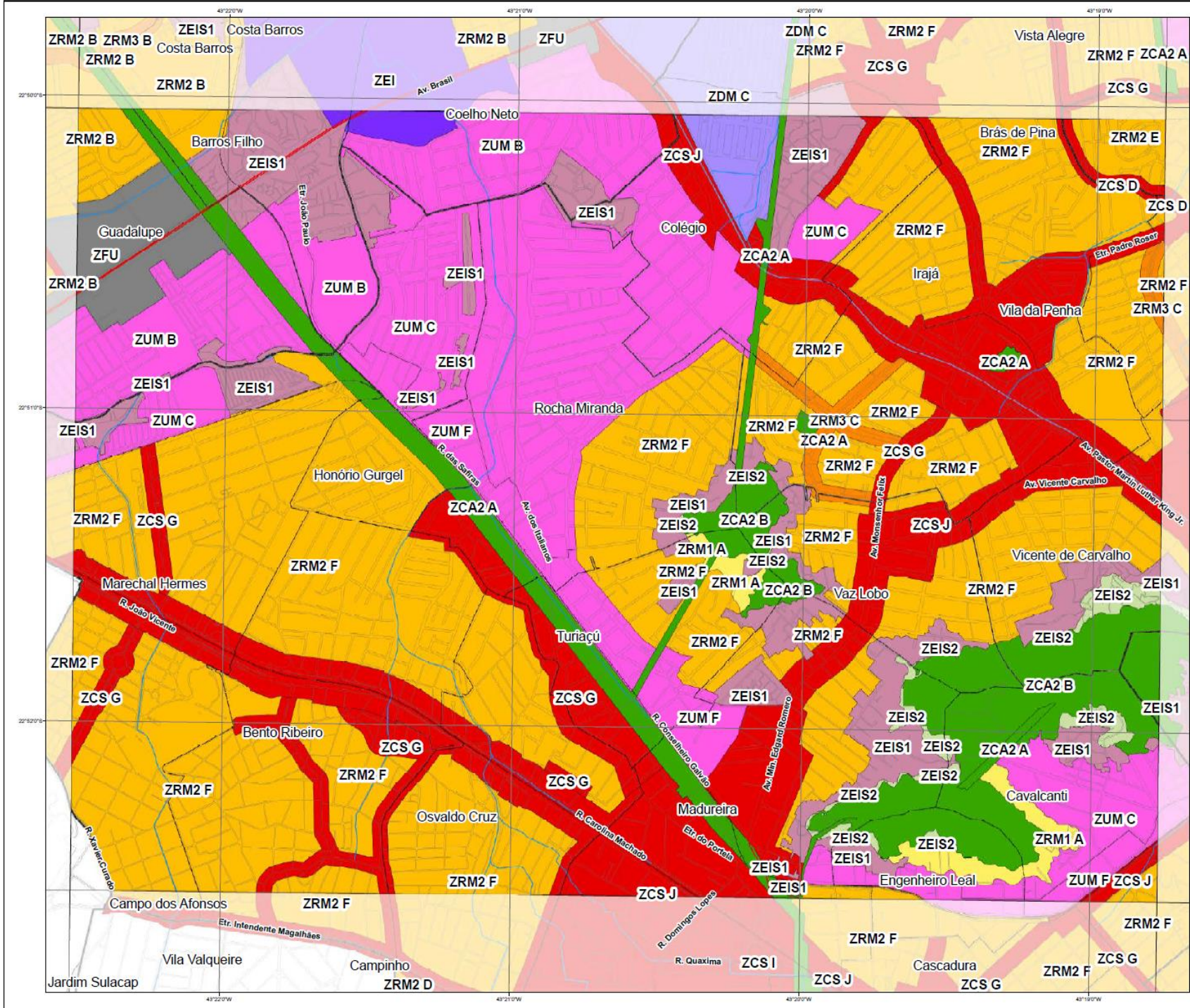
- | | |
|---|--|
| <ul style="list-style-type: none"> ZA ZCA1 ZCA2 ZCC ZCS ZDM ZEI ZEIS1 ZEIS2 | <ul style="list-style-type: none"> ZFU ZOE ZPP ZRM1 ZRM2 ZRM3 ZRU1 ZRU2 ZUM ZUPI ZEITE |
|---|--|



Sistema de Coordenadas Projetadas
Datum SIRGAS 2000 - Projeção UTM Fuso 23S

AP3 - FOLHA 261-D





Legenda

	Bairro		Metro
	RA		Ferrovia
	RP		BRT
	AP		Hidrografia

Zonas

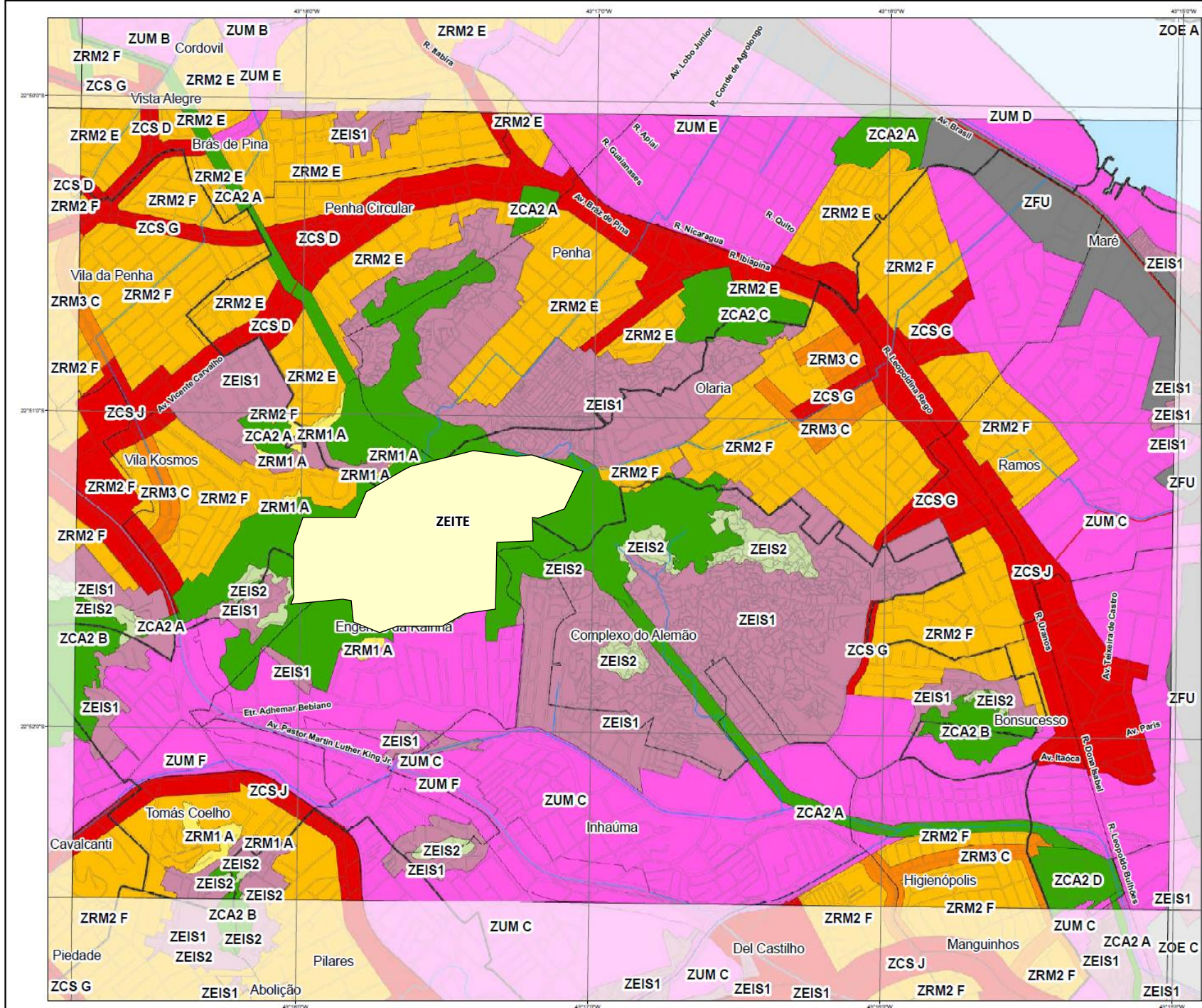
	ZA		ZFU
	ZCA1		ZOE
	ZCA2		ZPP
	ZCC		ZRM1
	ZCS		ZRM2
	ZDM		ZRM3
	ZEI		ZRU1
	ZEIS1		ZRU2
	ZEIS2		ZUM
			ZUPI
			ZEITE

0 500 1.000 m

Sistema de Coordenadas Prjeadas
Datum SIRGAS 2000 - Projção UTM Fuso 23E

AP3 - FOLHA 261-E





Legenda

	Bairro		Metro
	RA		Ferrovia
	RP		BRT
	AP		Hydrografia

Zonas

	ZA		ZFU
	ZCA1		ZOE
	ZCA2		ZPP
	ZCC		ZRM1
	ZCS		ZRM2
	ZDM		ZRM3
	ZEI		ZRU1
	ZEIS1		ZRU2
	ZEIS2		ZUPI
	ZEITE		

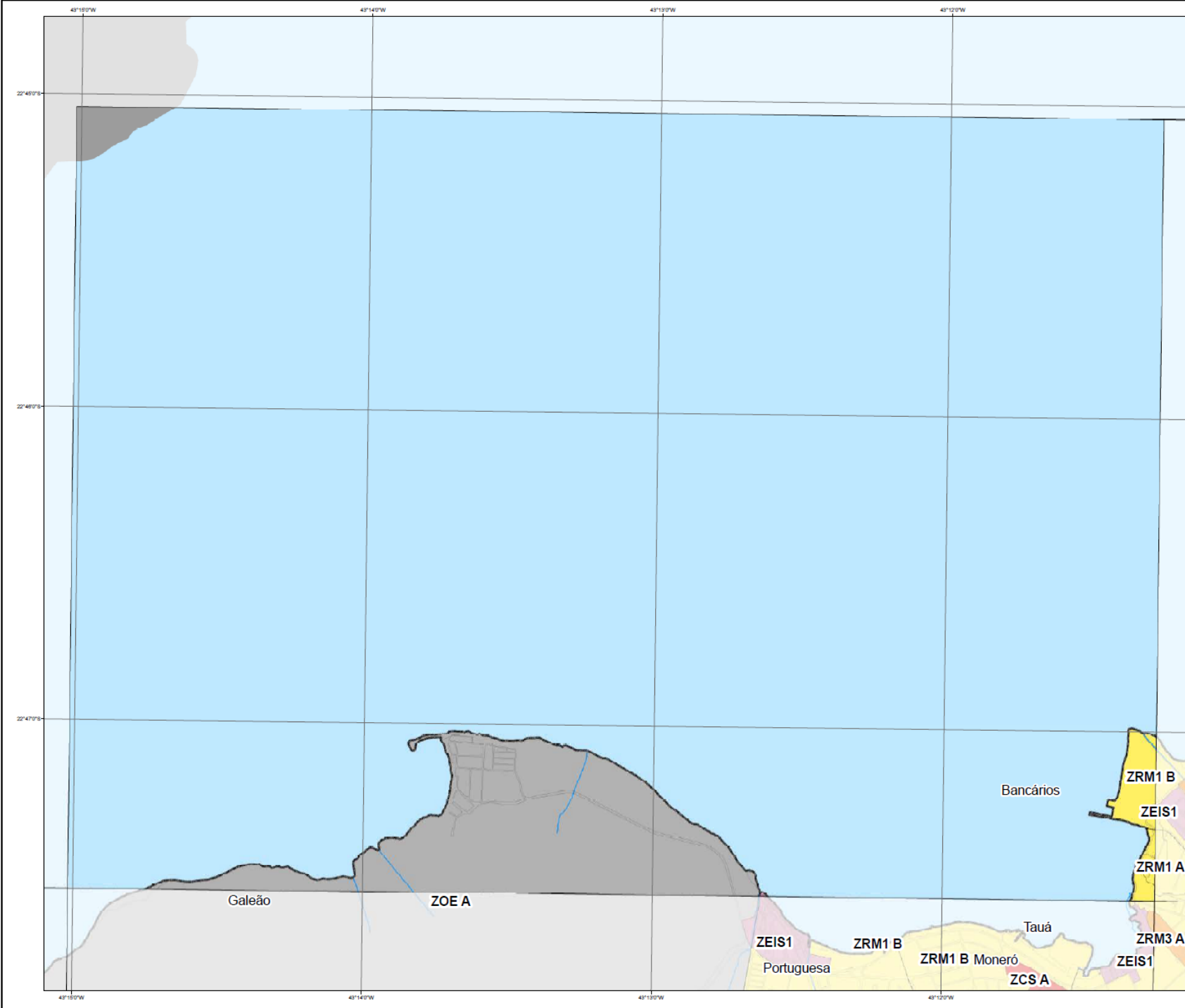
0 500 1.000 m

Sistema de Coordenadas Projetadas
Datum: SIRGAS 2000 - Projeção UTM Fuso 23S

AP3 - FOLHA 261-F

PLANEJAMENTO URBANO

PLANO DIRETOR DA CIDADE DO RIO DE JANEIRO




Legenda

- Bairro
- Metro
- RA
- Ferrovia
- RP
- BRT
- AP
- Hidrografia

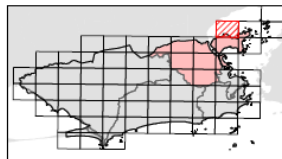
Zonas

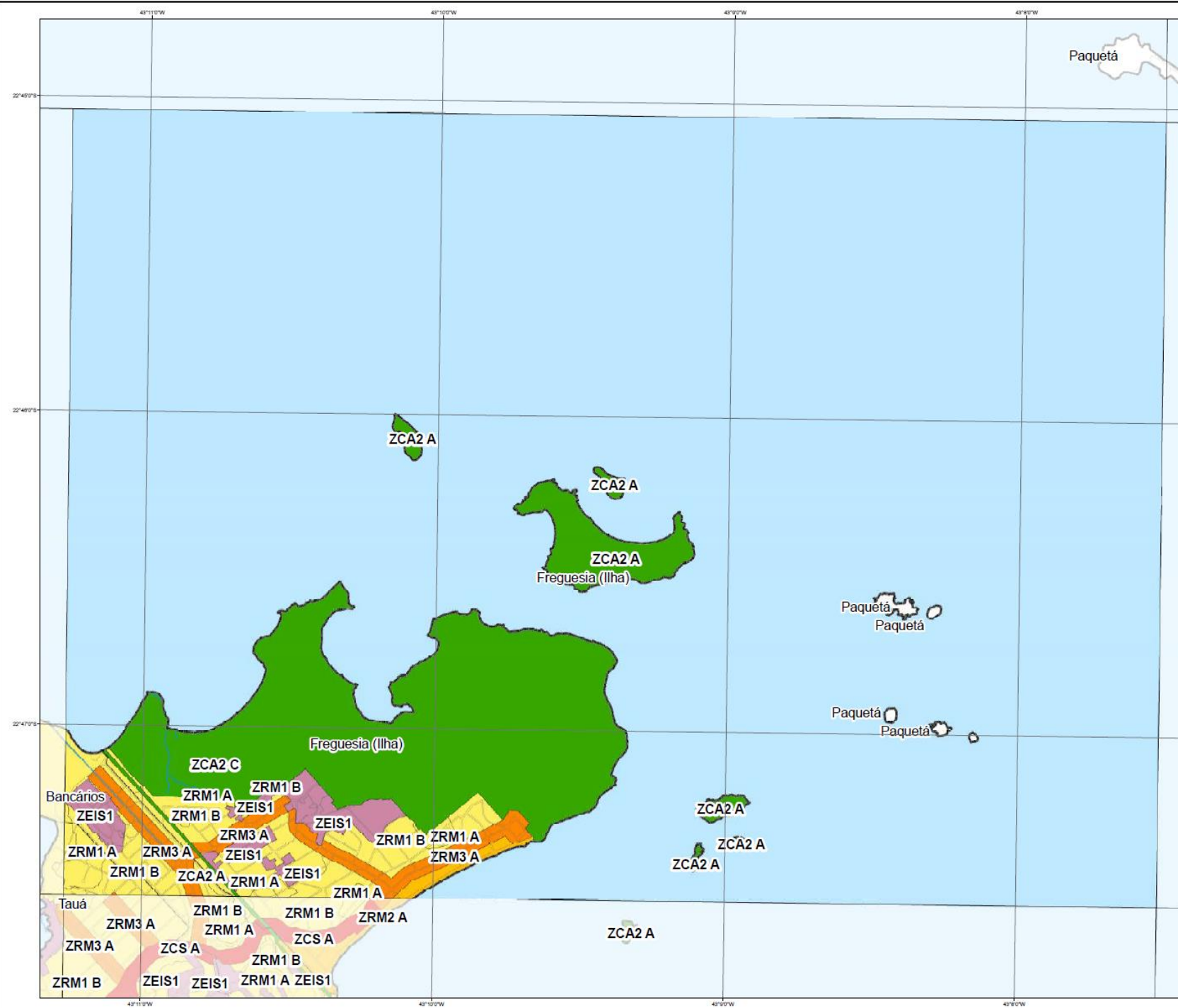
- ZA
- ZCA1
- ZCA2
- ZCC
- ZCS
- ZDM
- ZEI
- ZEIS1
- ZEIS2
- ZFU
- ZOE
- ZPP
- ZRM1
- ZRM2
- ZRM3
- ZRU1
- ZRU2
- ZUM
- ZUPI
- ZEITE



Sistema de Coordenadas Projetadas
Datum SIRGAS 2000 - Projeção UTM Fuso 23S

AP3 - FOLHA 262-A





Legenda

	Bairro		Metro
	RA		Ferrovia
	RP		BRT
	AP		Hidrografia

Zonas

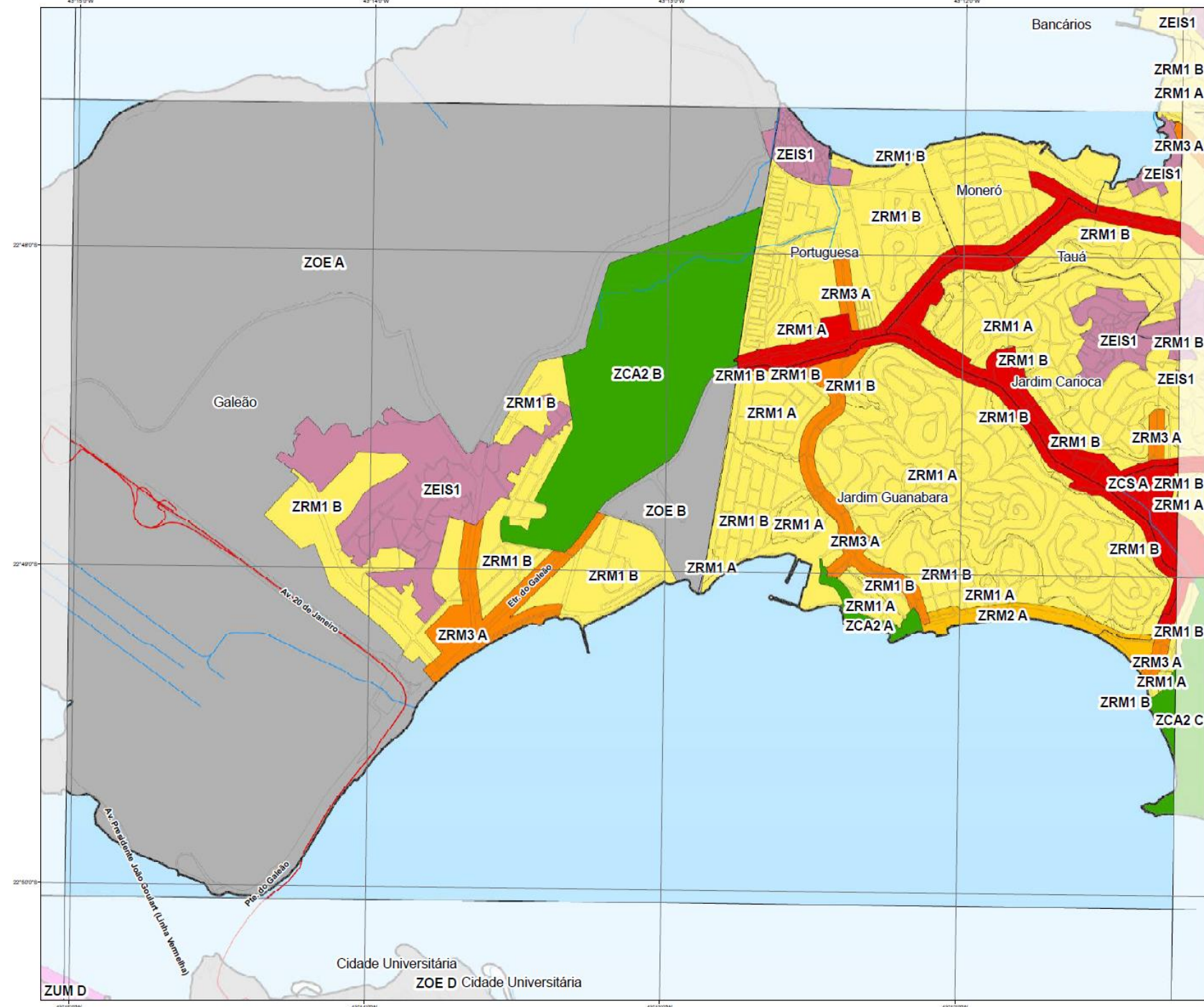
	ZA		ZFU
	ZCA1		ZOE
	ZCA2		ZPP
	ZCC		ZRM1
	ZCS		ZRM2
	ZDM		ZRM3
	ZEI		ZRU1
	ZEIS1		ZRU2
	ZEIS2		ZUM
			ZUPI
			ZEITE

0 500 1.000 m

Sistema de Coordenadas Projetadas
Datum SIRGAS 2000 - Projeção UTM Fuso 23E

AP3 - FOLHA 262-B





Legenda

	Bairro		Metro
	RA		Ferrovias
	RP		BRT
	AP		Hidrografia

Zonas

	ZA		ZFU
	ZCA1		ZOE
	ZCA2		ZPP
	ZCC		ZRM1
	ZCS		ZRM2
	ZDM		ZRM3
	ZEI		ZRU1
	ZEIS1		ZRU2
	ZEIS2		ZUM
			ZUPI
			ZEITE

0 500 1.000 m

Sistema de Coordenadas Projetadas
Datum SIRGAS 2000 - Projeção UTM Fuso 23S

AP3 - FOLHA 262-C



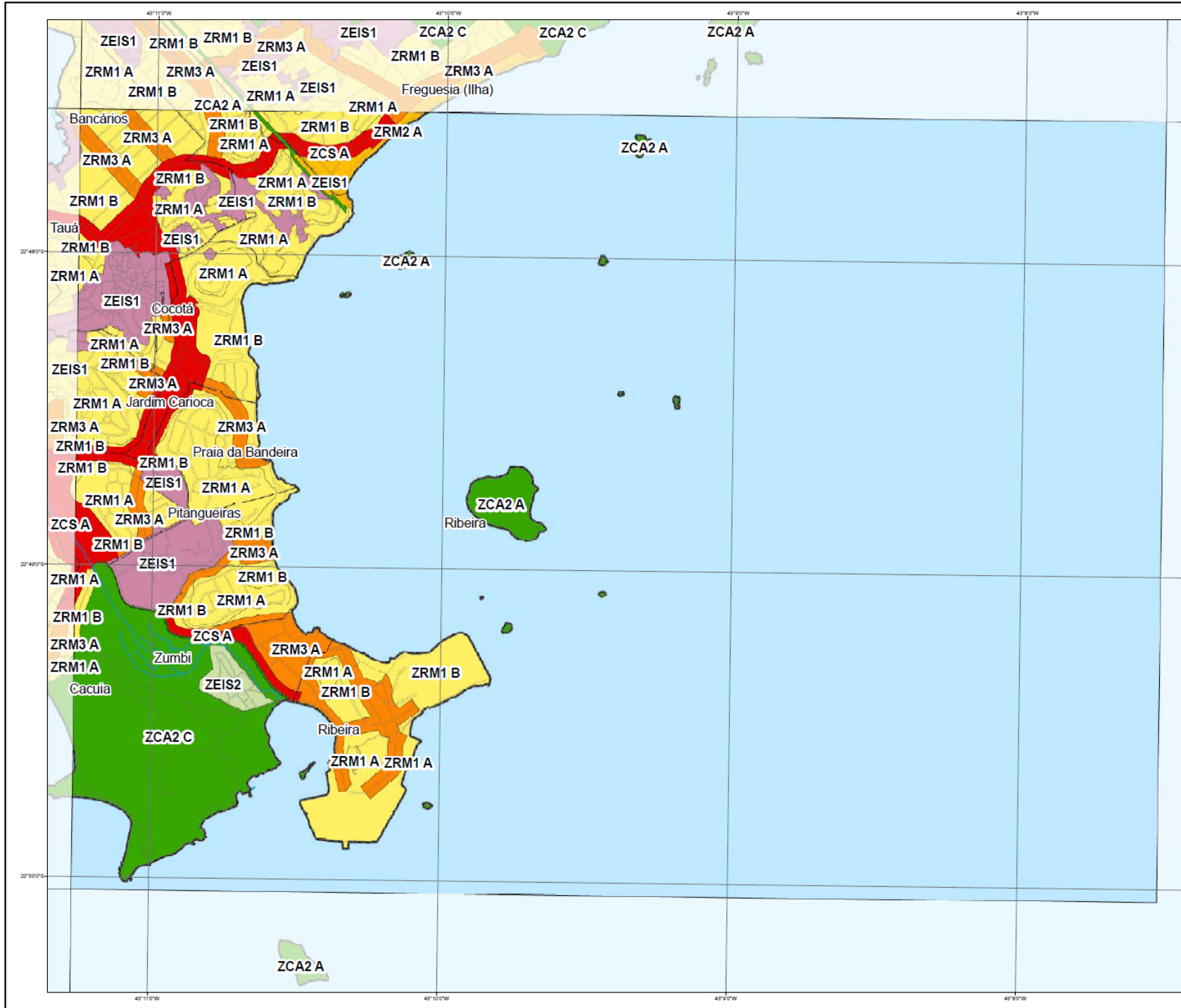
43°15'0"W 43°14'0"W 43°13'0"W 43°12'0"W

22°48'0"S 22°49'0"S 22°50'0"S

ZUM D

Cidade Universitária

ZOE D Cidade Universitária



Legenda

	Bairro		Metro
	RA		Ferrovias
	RP		BRT
	AP		Hidrografia

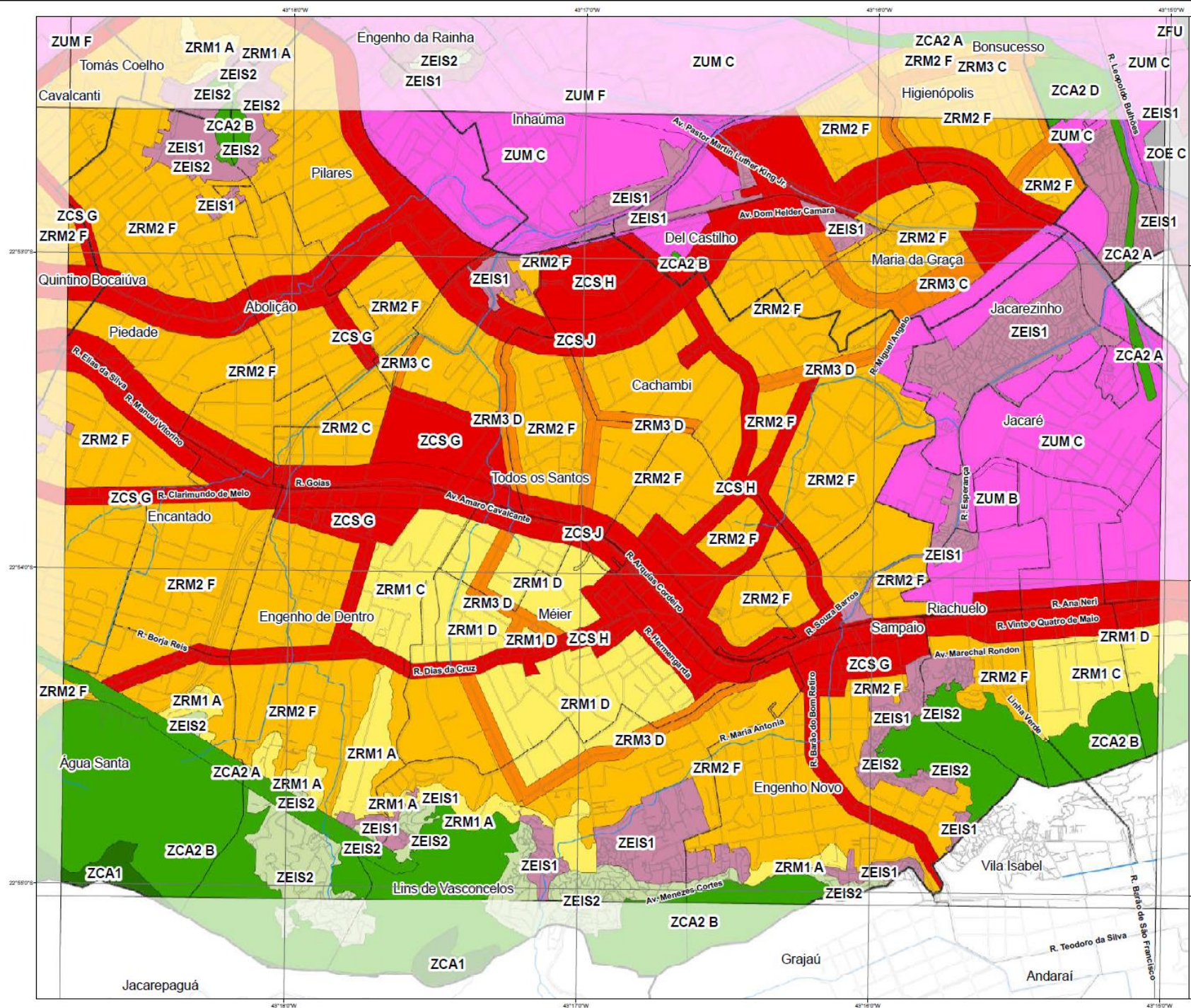
Zonas

	ZA		ZFU
	ZCA1		ZOE
	ZCA2		ZPP
	ZCC		ZRM1
	ZCS		ZRM2
	ZDM		ZRM3
	ZEI		ZRU1
	ZEIS1		ZRU2
	ZEIS2		ZUM
			ZUPI
			ZEITE

Sistema de Coordenadas Projetadas
Datum SIRGAS 2000 - Projeção UTM Fuso 23S

AP3 - FOLHA 262-D





Legenda

- Bairro
- Metro
- RA
- Ferrovia
- RP
- BRT
- Hidrografia
- AP

Zonas

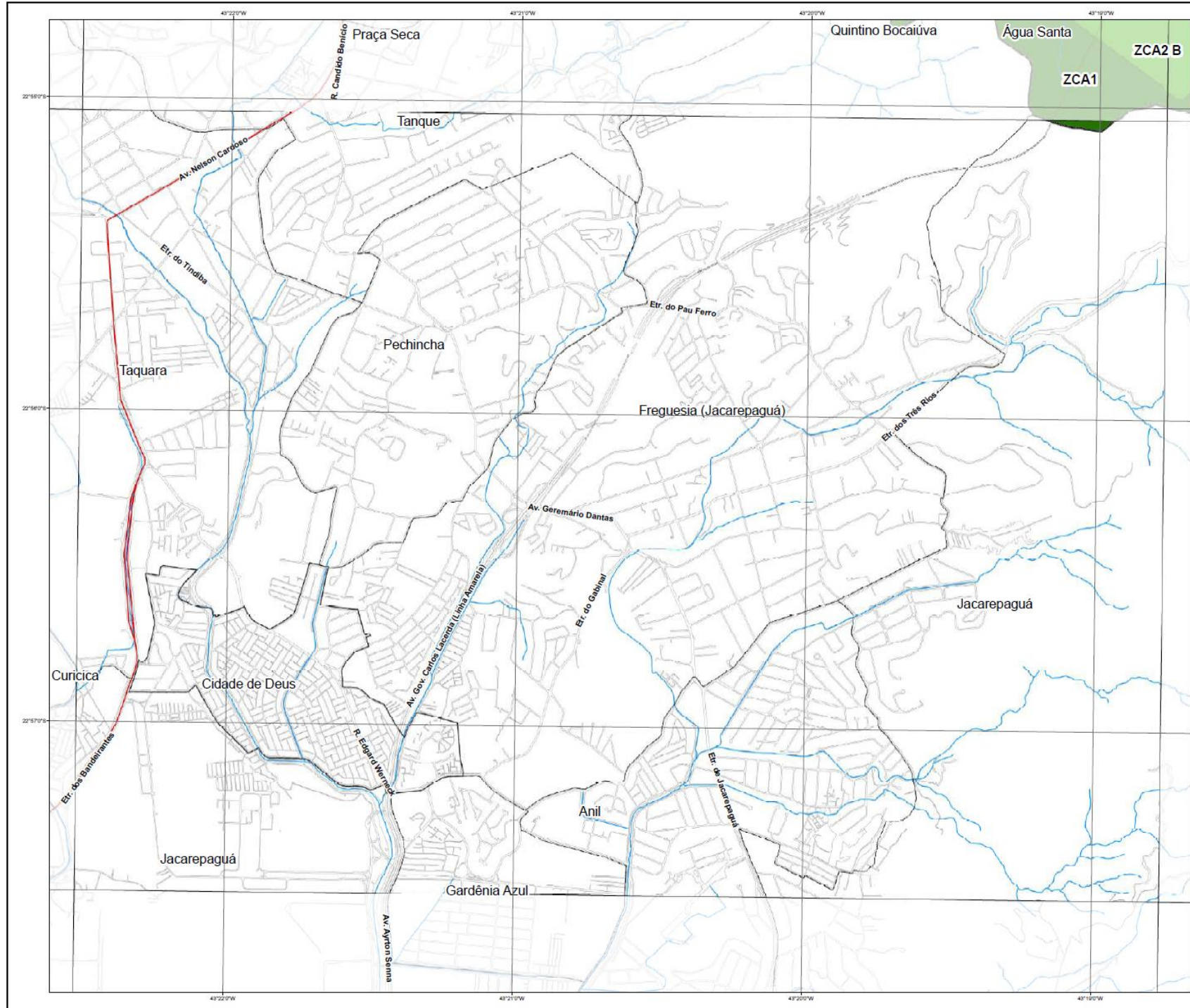
ZA	ZFU
ZCA1	ZOE
ZCA2	ZPP
ZCC	ZRM1
ZCS	ZRM2
ZDM	ZRM3
ZEI	ZRU1
ZEIS1	ZRU2
ZEIS2	ZUM
	ZUPI
	ZEITE

0 500 1.000 m

Sistema de Coordenadas Projetadas
Datum SIRGAS 2002 - Projeção UTM Fuso 23S

AP3 - FOLHA 286-B





Legenda

	Bairro		Metro
	RA		Ferrovia
	RP		BRT
	AP		Hidrografia

Zonas

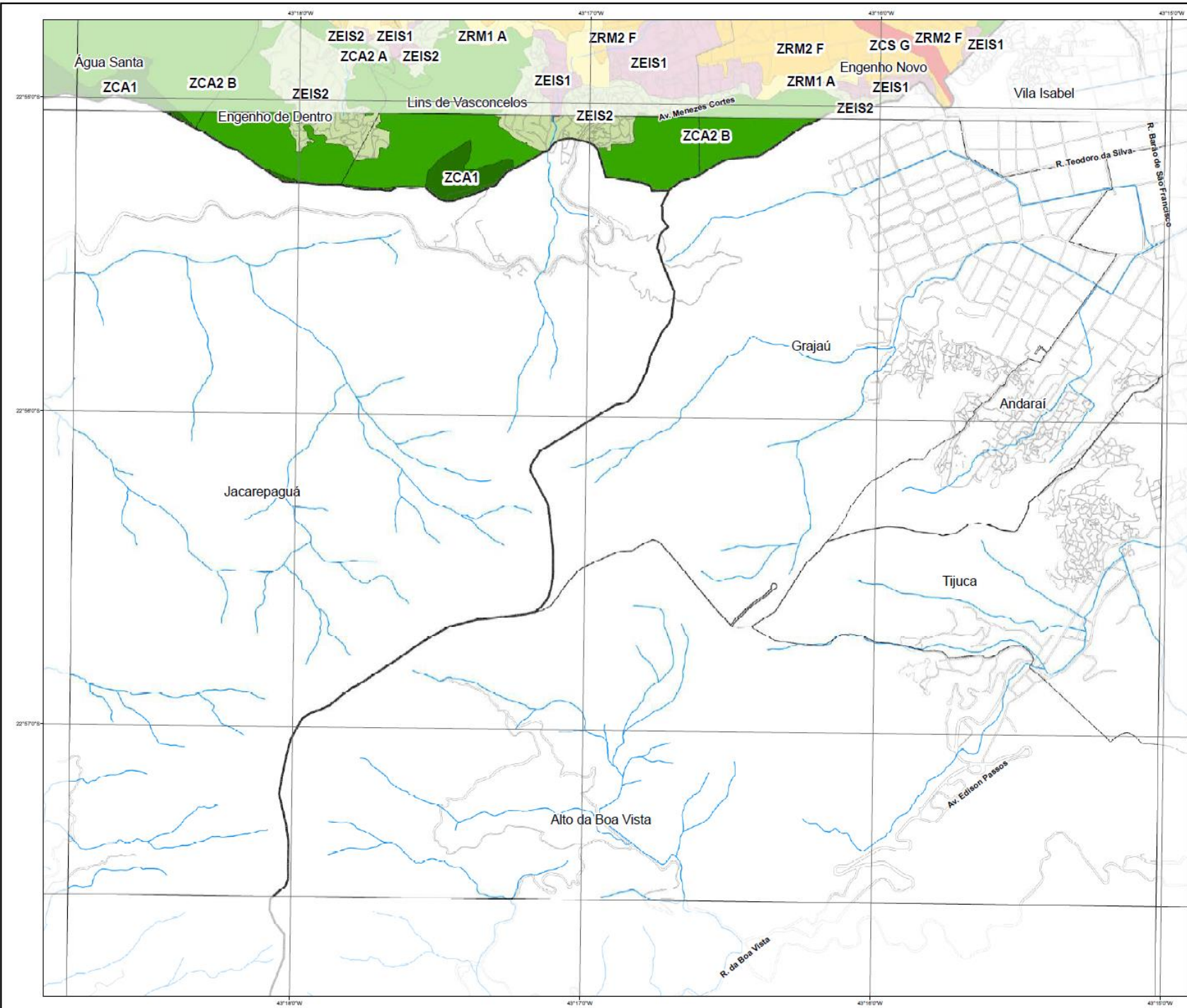
	ZA		ZFU
	ZCA1		ZOE
	ZCA2		ZPP
	ZCC		ZRM1
	ZCS		ZRM2
	ZDM		ZRM3
	ZEI		ZRU1
	ZEIS1		ZRU2
	ZEIS2		ZUM
			ZUPI
			ZEITE

0 500 1.000 m

Sistema de Coordenadas Projetadas
Datum SIRGAS 2000 - Projeção UTM Fuso 23E

AP3 - FOLHA 286-C



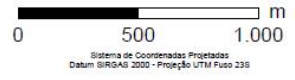


Legenda

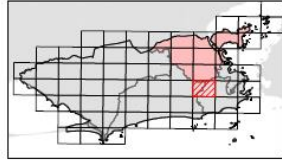
- Bairro
- Metro
- RA
- Ferrovia
- RP
- BRT
- AP
- Hidrografia

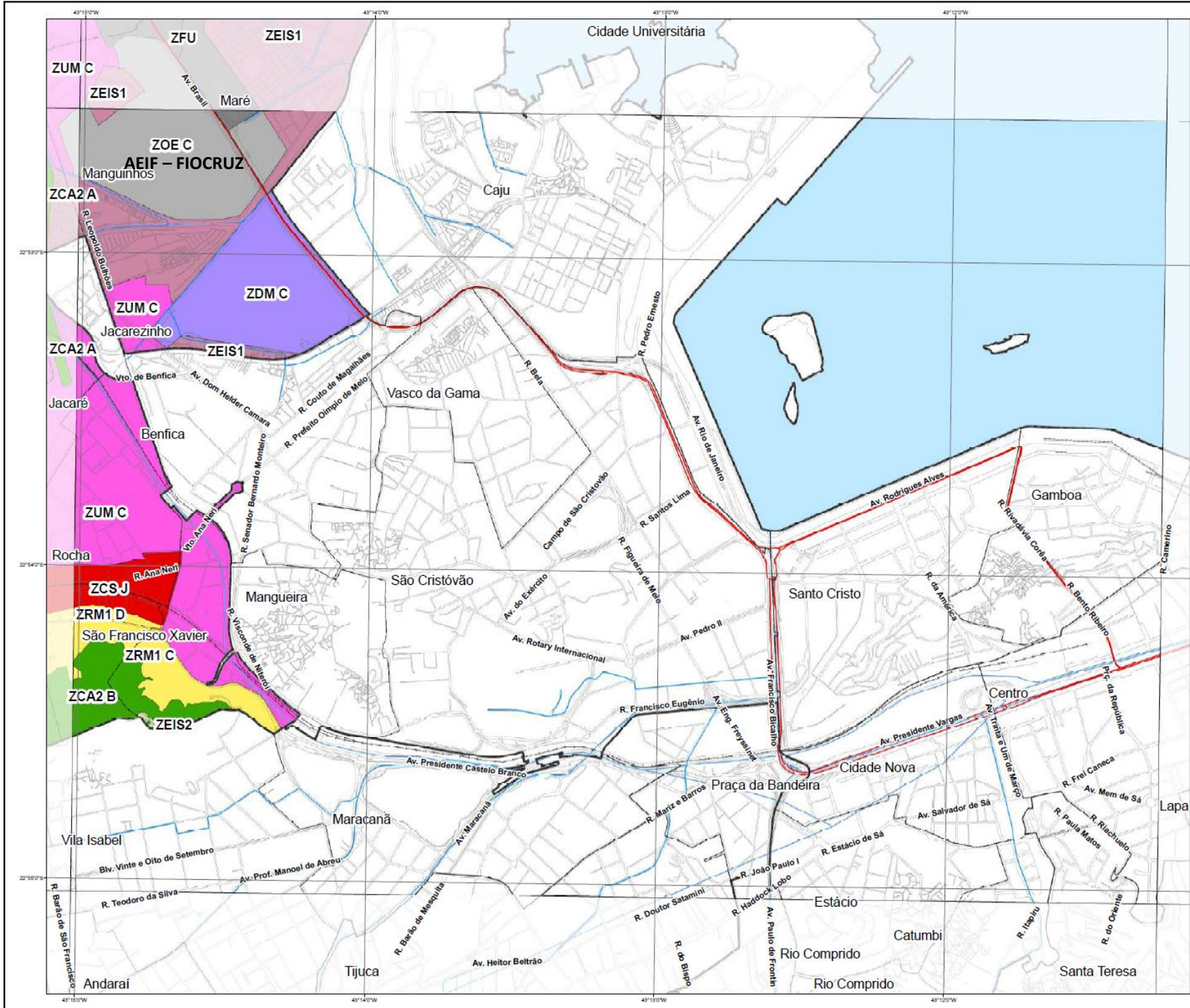
Zonas

- | | | | |
|--|-------|--|-------|
| | ZA | | ZFU |
| | ZCA1 | | ZOE |
| | ZCA2 | | ZPP |
| | ZCC | | ZRM1 |
| | ZCS | | ZRM2 |
| | ZDM | | ZRM3 |
| | ZEI | | ZRU1 |
| | ZEIS1 | | ZRU2 |
| | ZEIS2 | | ZUM |
| | | | ZUPI |
| | | | ZEITE |



AP3 - FOLHA 286-D



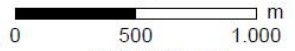


Legenda

- Bairro
- Metro
- RA
- Ferrovias
- RP
- BRT
- AP
- Hidrografia

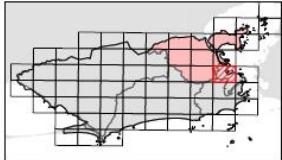
Zonas

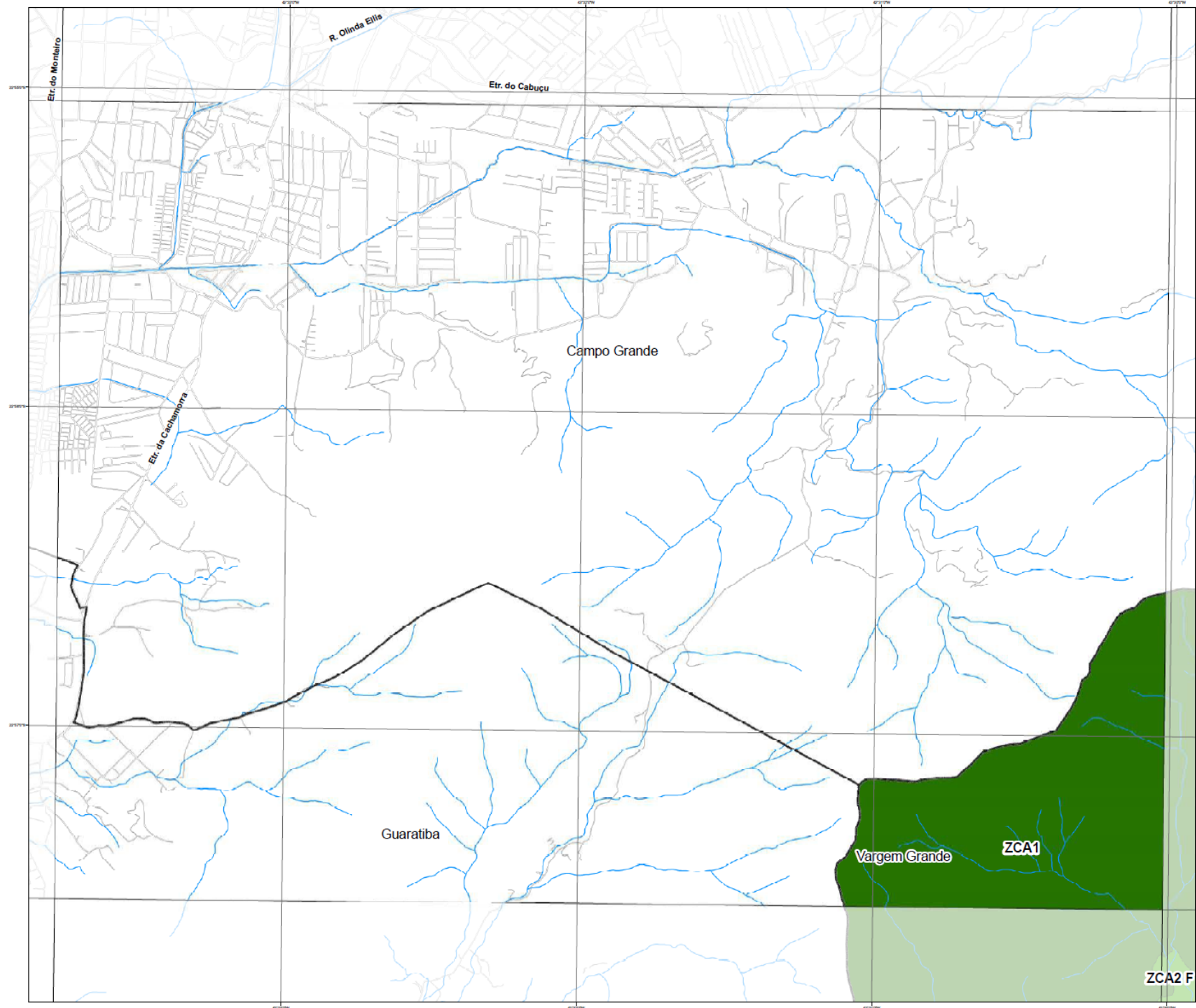
- ZA
- ZCA1
- ZCA2
- ZCC
- ZCS
- ZDM
- ZEIS1
- ZEIS2
- ZFU
- ZOE
- ZPP
- ZRM1
- ZRM2
- ZRM3
- ZRU1
- ZRU2
- ZUM
- ZUPI
- ZEITE



Sistema de Coordenadas Projetadas
Datum SIRGAS 2000 - Projeção UTM Fuso 23E

AP3 - FOLHA 287-A






Legenda

- Bairro
- RA
- RP
- AP
- Metro
- Ferrovia
- BRT
- Hidrografia

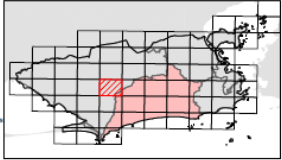
Zonas

- | | |
|--|--|
| ZA | ZOE |
| ZCA1 | ZPP |
| ZCA2 | ZRM1 |
| ZCC | ZRM2 |
| ZCS | ZRM3 |
| ZDM | ZRU1 |
| ZEI | ZRU2 |
| ZEIS1 | ZUM |
| ZEIS2 | ZUPI |
| | ZEITE |

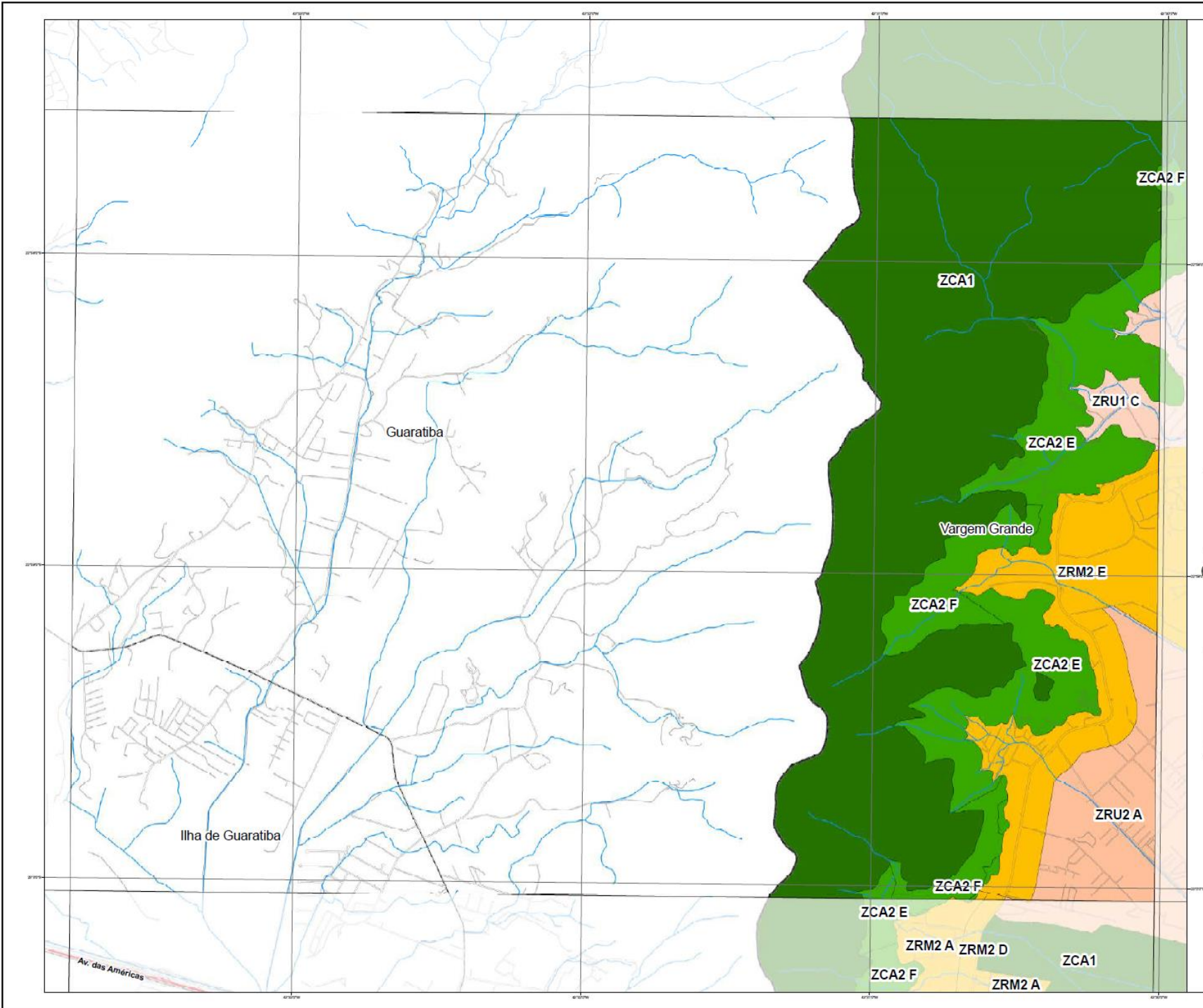


Sistema de Coordenadas Projetadas
Datum SIRGAS 2000 - Projeção UTM Fuso 23E

AP4 - FOLHA 284-D



ZCA2 F

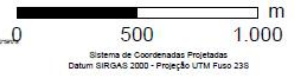


Legenda

- Bairro
- RA
- RP
- AP
- Metro
- Ferrovias
- BRT
- Hidrografia

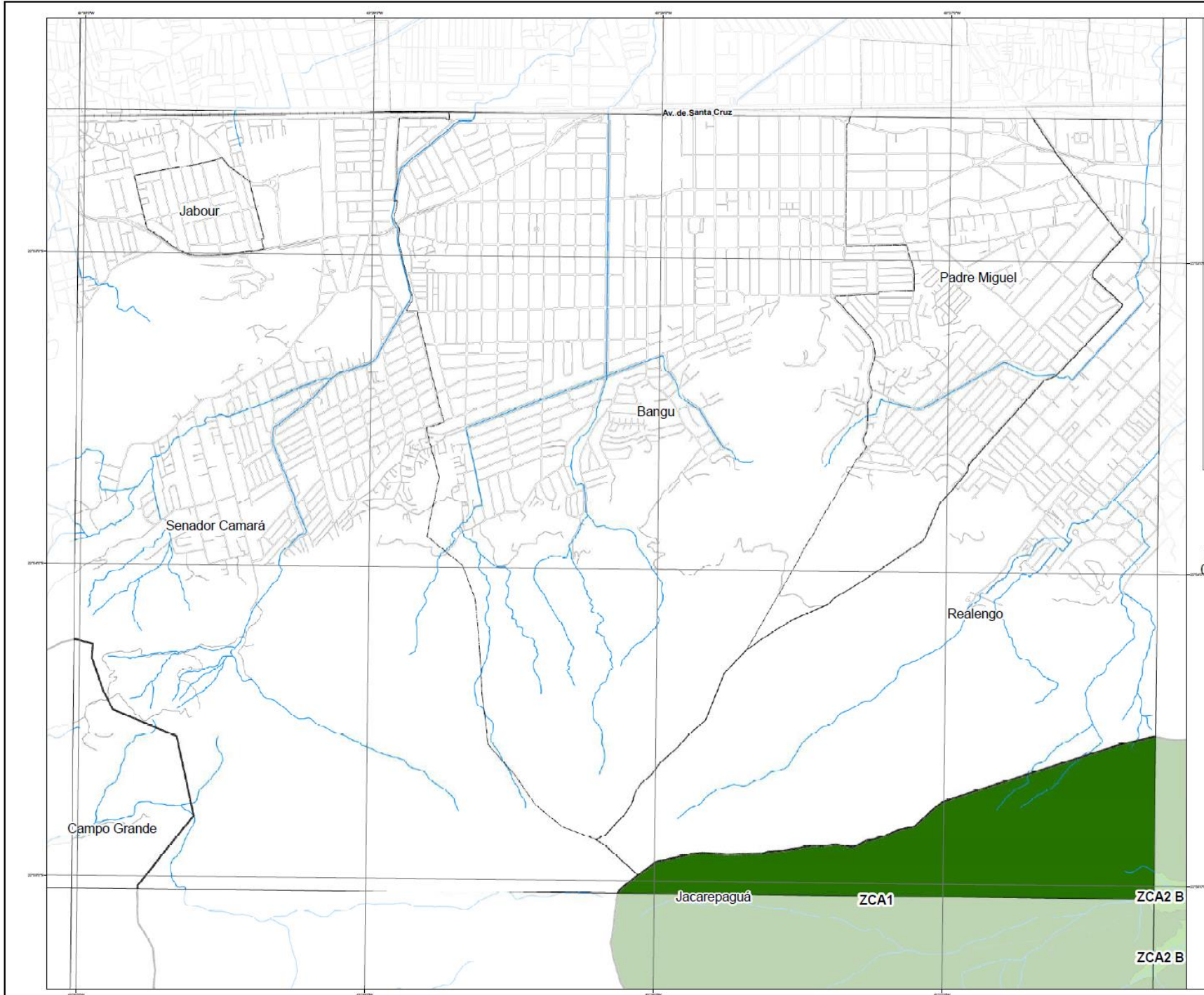
Zonas

- | | |
|--|--|
| ZA | ZOE |
| ZCA1 | ZPP |
| ZCA2 | ZRM1 |
| ZCC | ZRM2 |
| ZCS | ZRM3 |
| ZDM | ZRU1 |
| ZE1 | ZRU2 |
| ZEIS1 | ZUM |
| ZEIS2 | ZUPI |
| | ZEITE |



AP4 - FOLHA 284-F






Legenda

- Bairro
- RA
- RP
- AP
- Metro
- Ferrovia
- BRT
- Hidrografia

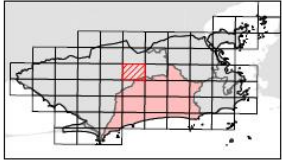
Zonas

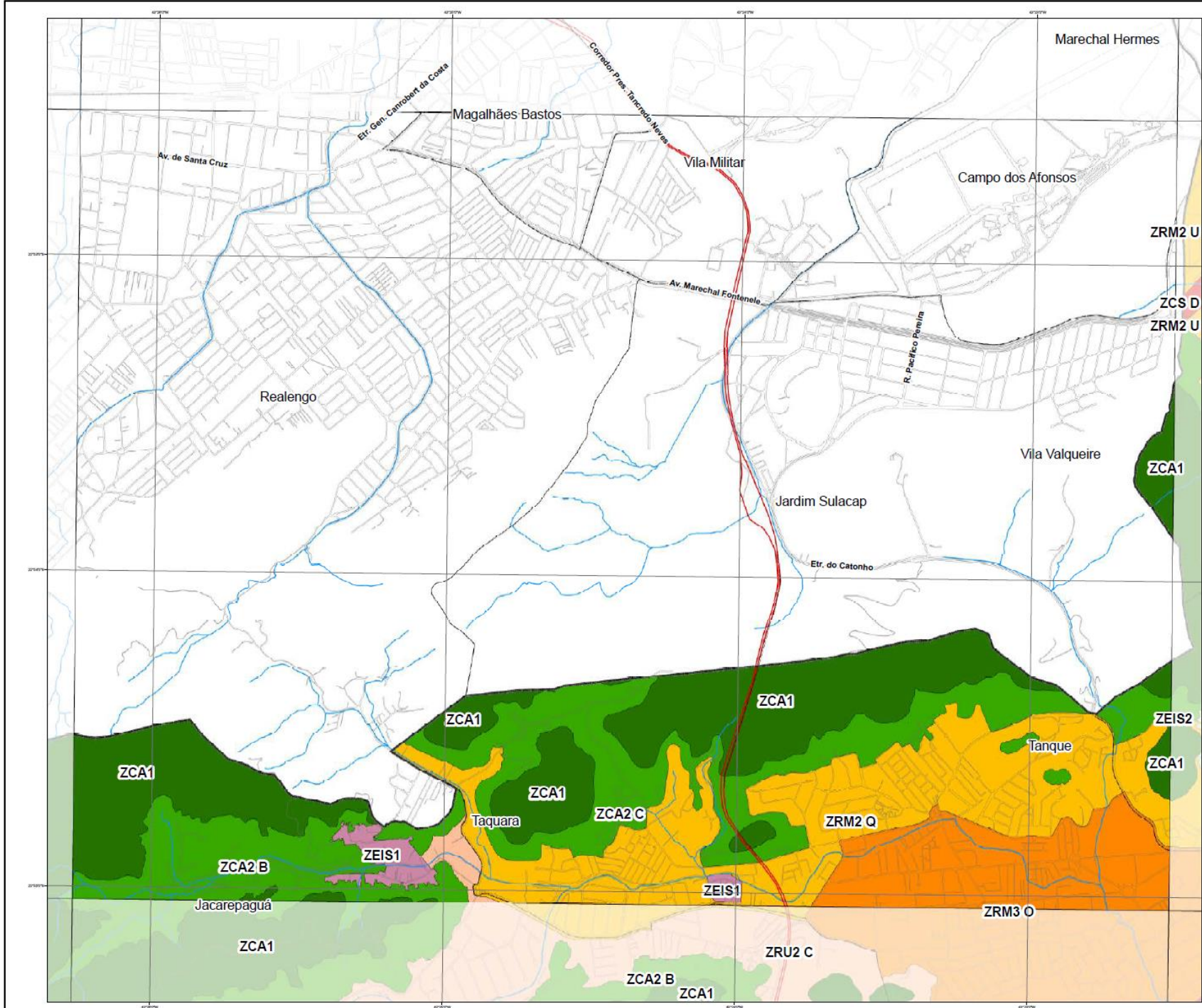
- | | |
|--|--|
| <ul style="list-style-type: none"> ZA ZCA1 ZCA2 ZCC ZCS ZDM ZEI ZEIS1 ZEIS2 | <ul style="list-style-type: none"> ZOE ZPP ZRM1 ZRM2 ZRM3 ZRU1 ZRU2 ZUM ZUPI ZEITE |
|--|--|



Sistema de Coordenadas Projetadas
Datum SIRGAS 2000 - Projeção UTM Fuso 23S

AP4 - FOLHA 285-A





Legenda

	Bairro		Metro
	RA		Ferrovia
	RP		BRT
	AP		Hydrografia

Zonas

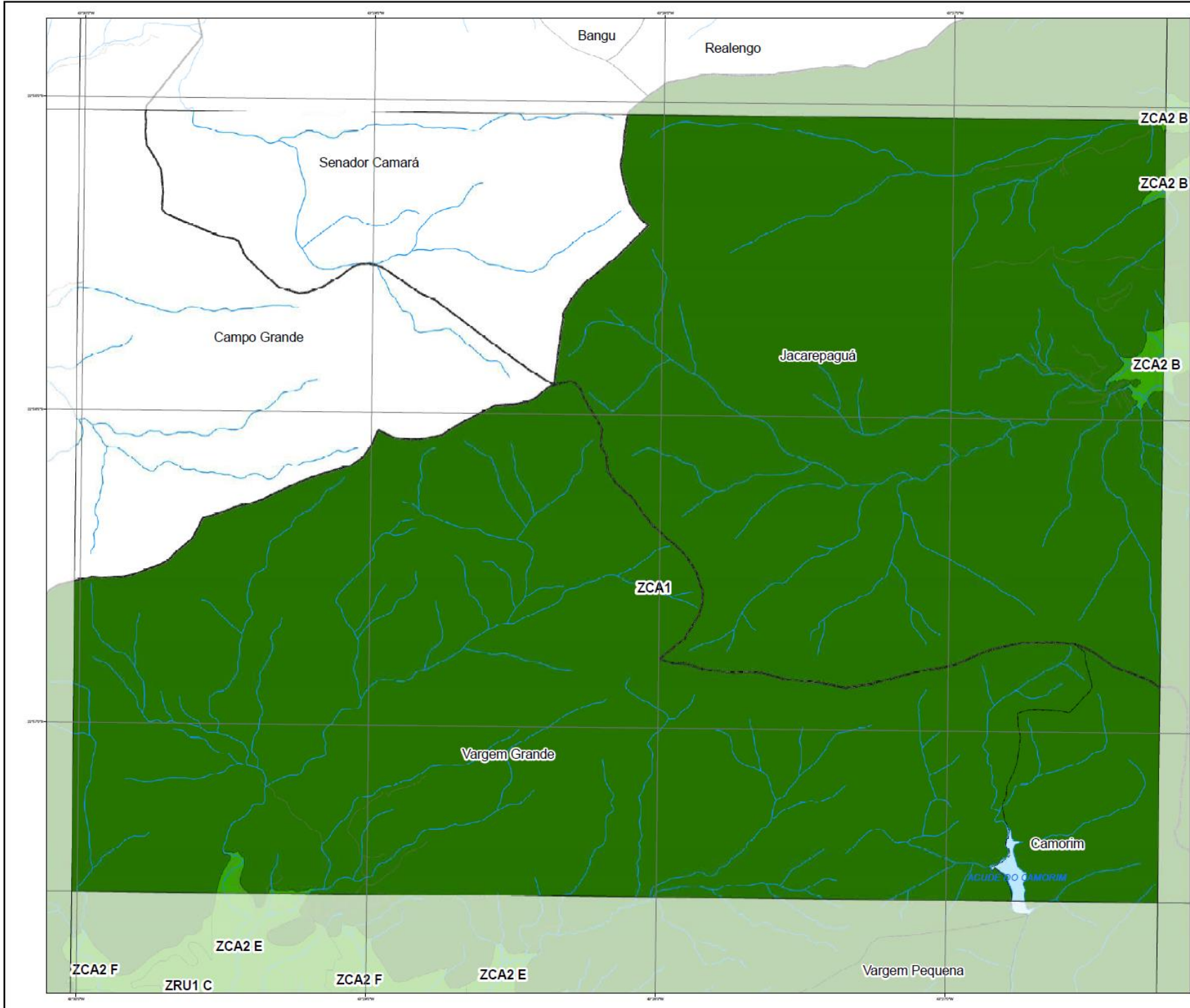
	ZA		ZOE
	ZCA1		ZPP
	ZCA2		ZRM1
	ZCC		ZRM2
	ZCS		ZRM3
	ZDM		ZRU1
	ZEI		ZRU2
	ZEIS1		ZUM
	ZEIS2		ZUPI
			ZEITE

0 500 1.000 m

Sistema de Coordenadas Projetadas
Datum SIRGAS 2000 - Projção UTM Fuso 23E

AP4 - FOLHA 285-B





Legenda

	Bairro		Metro
	RA		Ferrovias
	RP		BRT
	AP		Hidrografia

Zonas

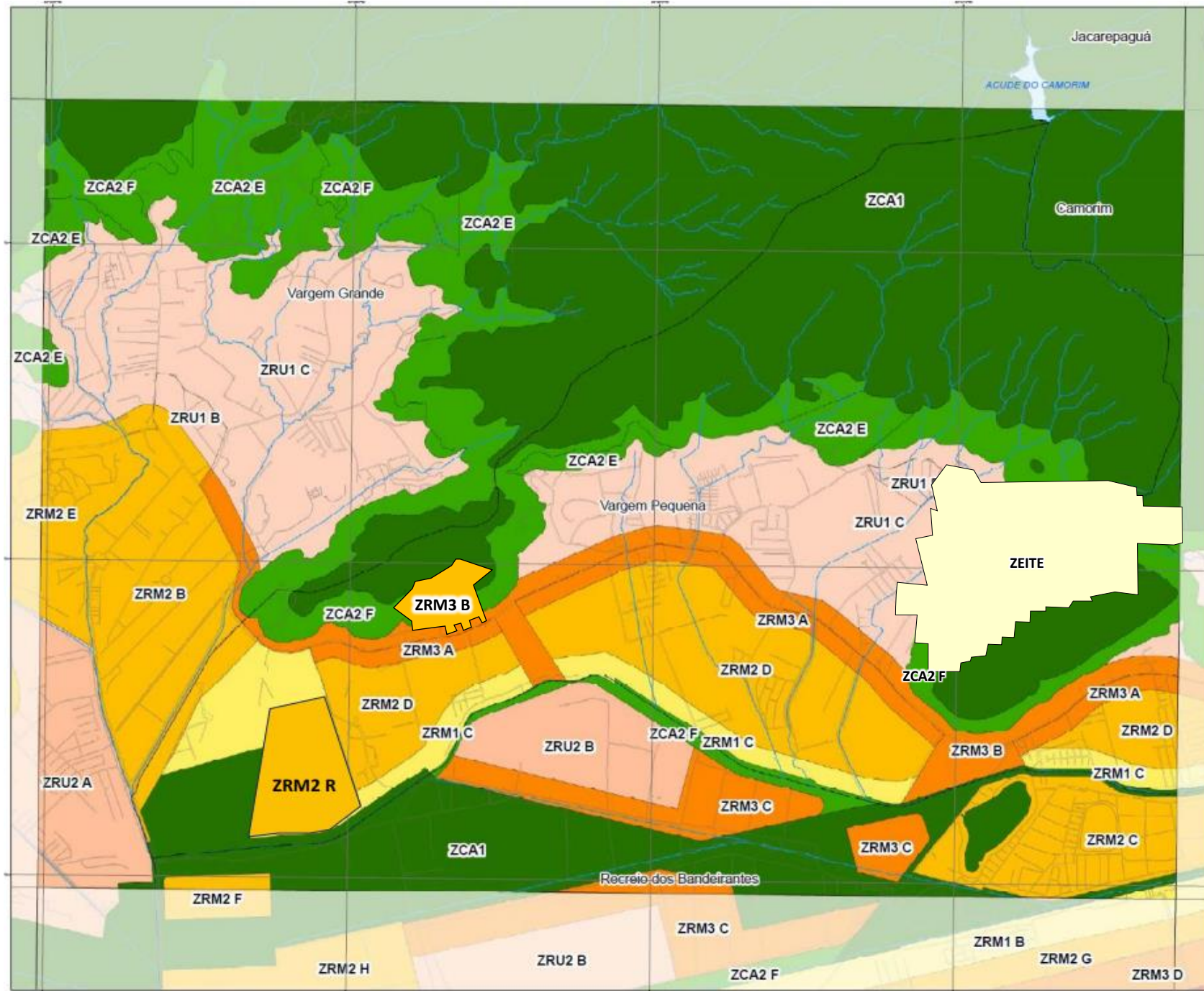
	ZA		ZOE
	ZCA1		ZPP
	ZCA2		ZRM1
	ZCC		ZRM2
	ZCS		ZRM3
	ZDM		ZRU1
	ZEI		ZRU2
	ZEIS1		ZUM
	ZEIS2		ZUPI
			ZEITE

0 500 1.000 m

Sistema de Coordenadas: Proj4
Datum SIRGAS 2000 - Projeção UTM Fuso 23E

AP4 - FOLHA 285-C





Legenda

	Bairro		Metro
	RA		Ferrovia
	RP		BRT
	AP		Hidrografia

Zonas

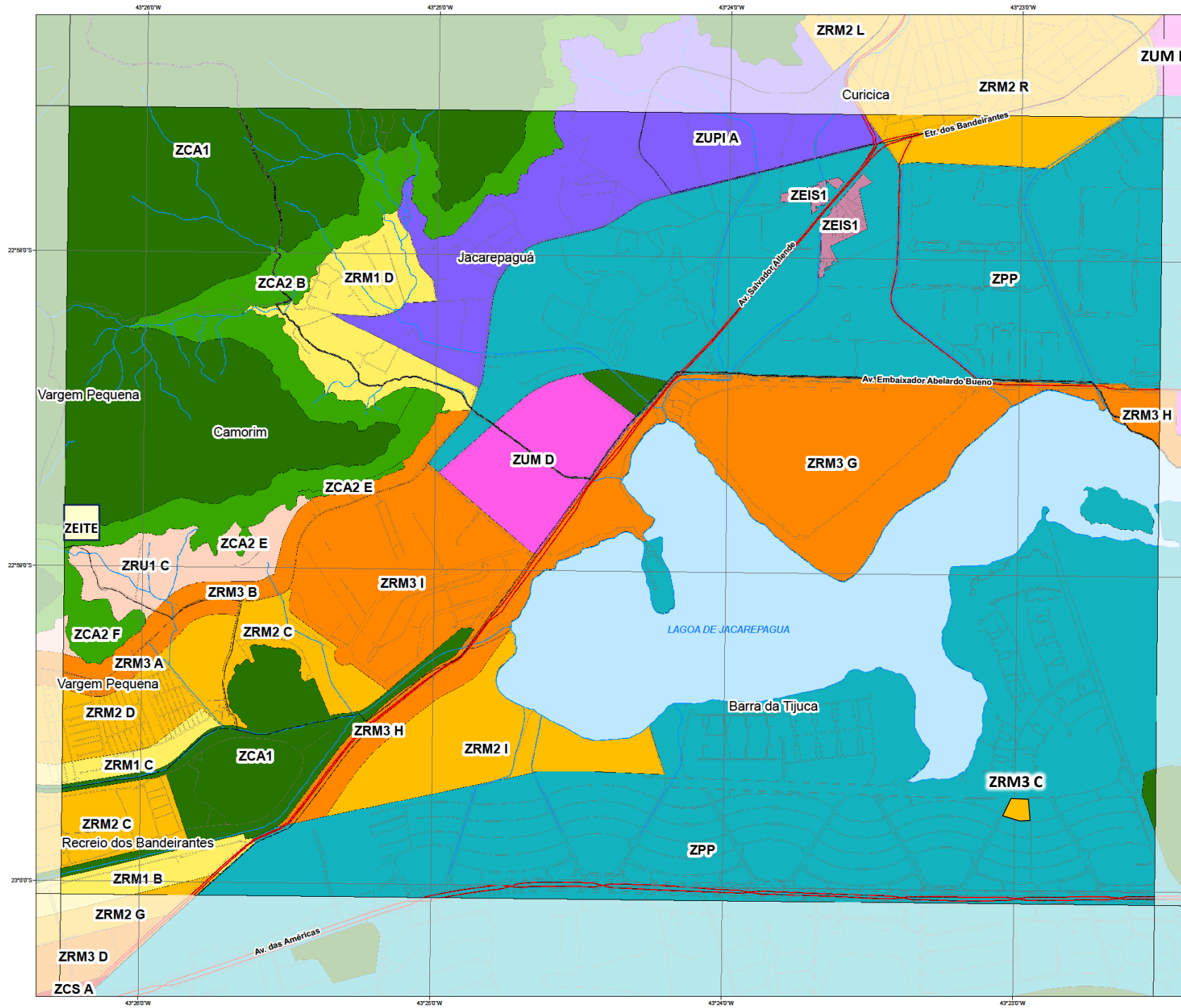
	ZA		ZOE
	ZCA1		ZPP
	ZCA2		ZRM1
	ZCC		ZRM2
	ZCS		ZRM3
	ZDM		ZRU1
	ZEI		ZRU2
	ZEIS1		ZUM
	ZEIS2		ZUPI
			ZEITE

0 500 1.000 m

Sistema de Coordenadas Projctadas
Datum SIRGAS 2000 - Projeção UTM Fuso 23E

AP4 - FOLHA 285-E





Legenda

	Bairro		Metro
	RA		Ferrovia
	RP		BRT
	AP		Hidrografia

Zonas

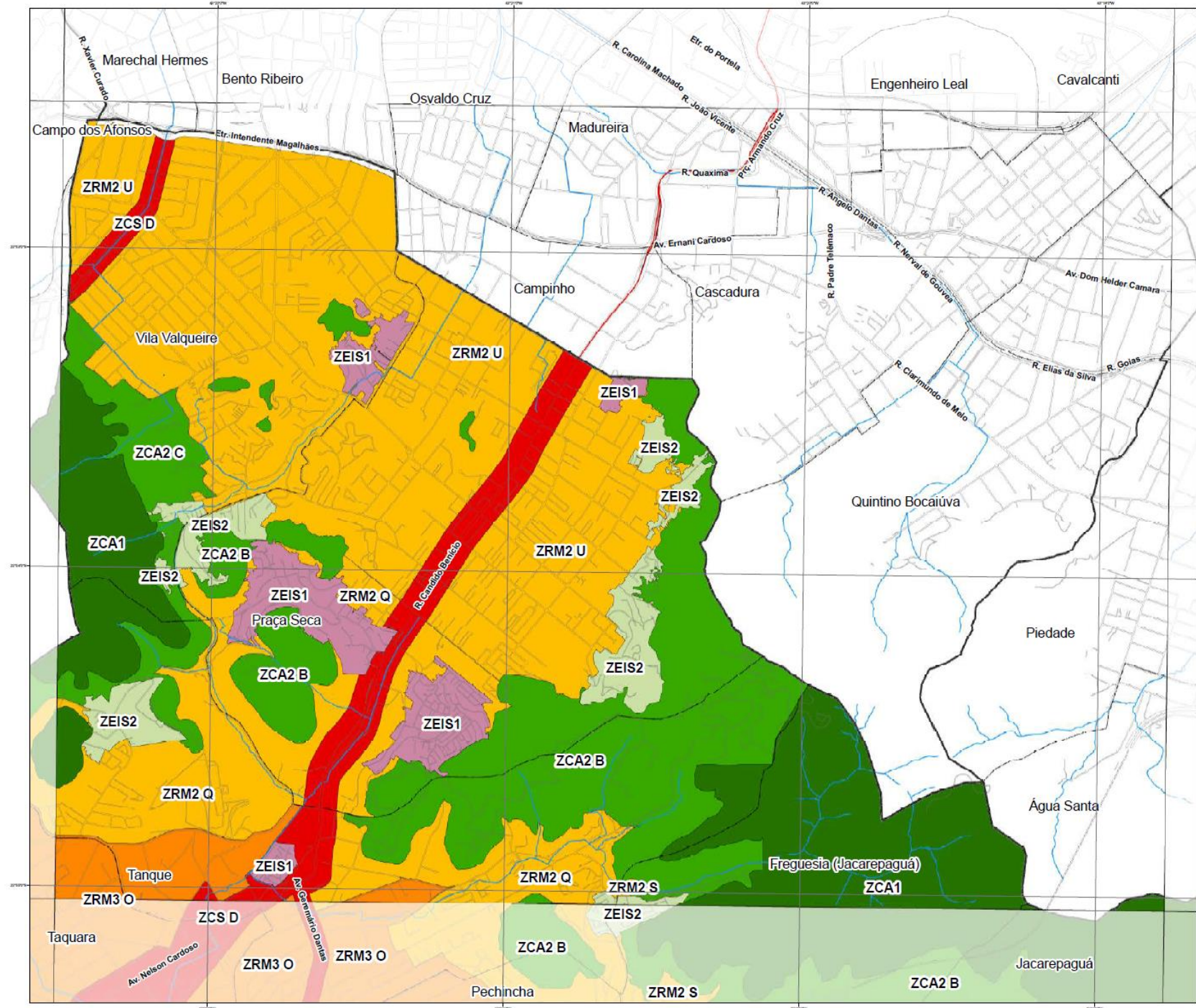
	ZA		ZOE
	ZCA1		ZPP
	ZCA2		ZRM1
	ZCC		ZRM2
	ZCS		ZRM3
	ZDM		ZRU1
	ZEI		ZRU2
	ZEIS1		ZUM
	ZEIS2		ZUPI
	ZEITE		

0 500 1.000 m

Sistema de Coordenadas Projetadas
Datum SIRGAS 2000 - Projeção UTM Fuso 23S

AP4 - FOLHA 285-F





Legenda

	Bairro		Metro
	RA		Ferrovias
	RP		BRT
	AP		Hydrografia

Zonas

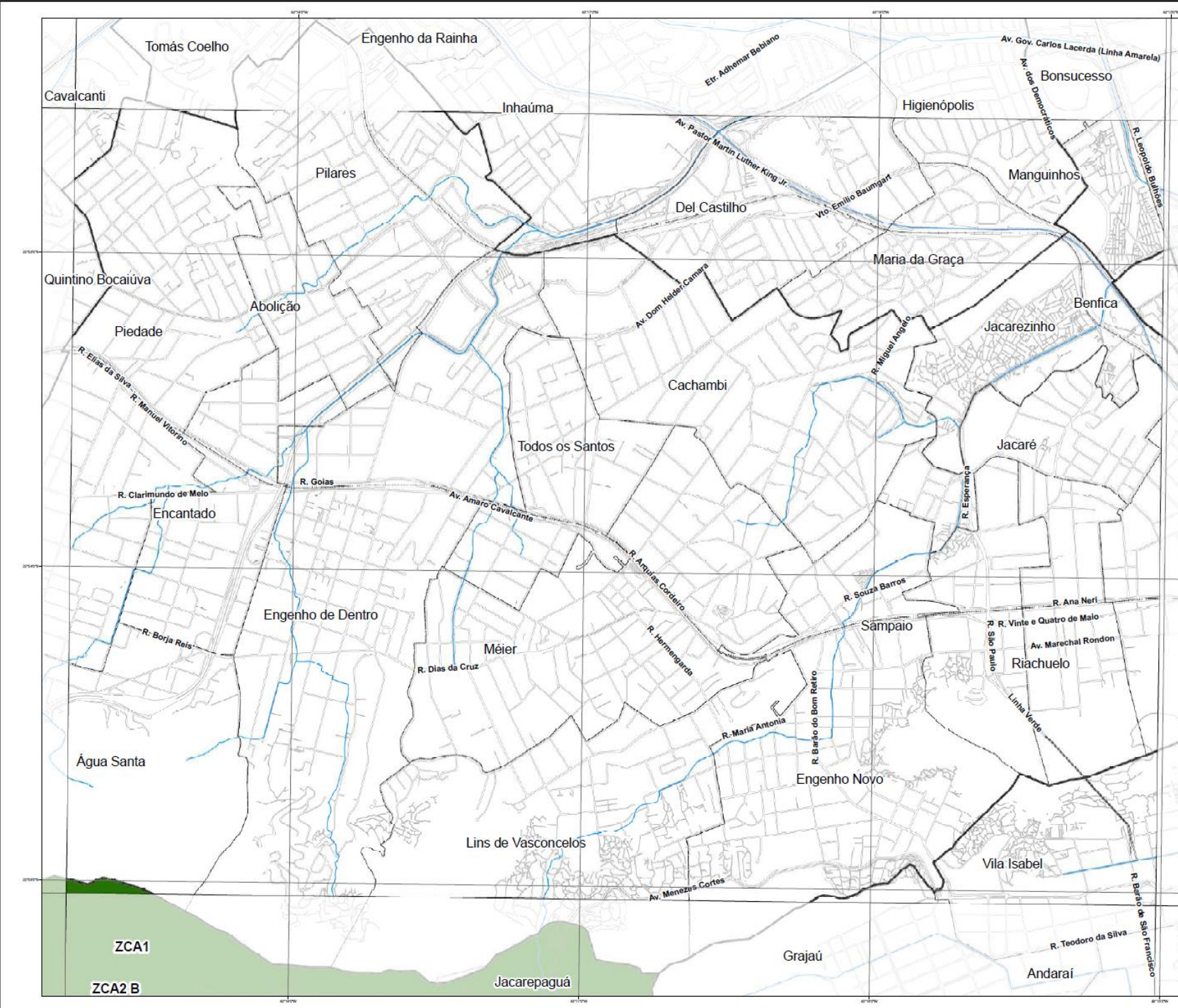
	ZA		ZOE
	ZCA1		ZPP
	ZCA2		ZRM1
	ZCC		ZRM2
	ZCS		ZRM3
	ZDM		ZRU1
	ZEI		ZRU2
	ZEIS1		ZUM
	ZEIS2		ZUPI
	ZEITE		

0 500 1.000 m

Sistema de Coordenadas Projetadas
Datum SIRGAS 2000 - Projeção UTM Fuso 23E

AP4 - FOLHA 286-A





Legenda

	Bairro		Metro
	RA		Ferrovia
	RP		BRT
	AP		Hidrografia

Zonas

	ZA		ZOE
	ZCA1		ZPP
	ZCA2		ZRM1
	ZCC		ZRM2
	ZCS		ZRM3
	ZDM		ZRU1
	ZEI		ZRU2
	ZEIS1		ZUM
	ZEIS2		ZUPI
			ZEITE

0 500 1.000 m

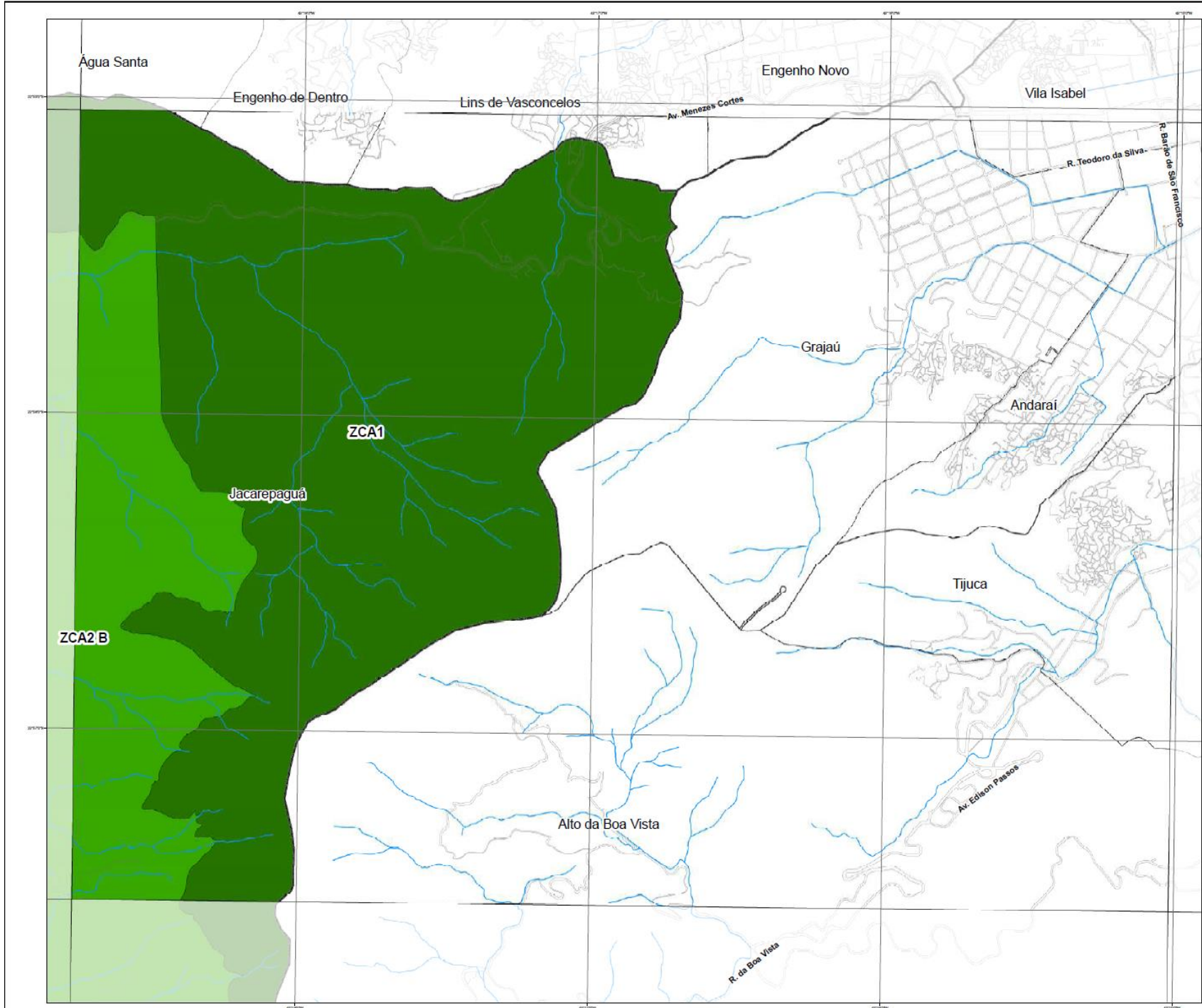
Sistema de Coordenadas Projetadas
Datum SIRGAS 2000 - Projeção UTM Fuso 23E

AP4 - FOLHA 286-B



ZCA1
ZCA2 B

Jacarepaguá




Legenda

- Bairro
- RA
- RP
- AP
- Metro
- Ferrovia
- BRT
- Hidrografia

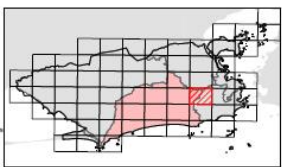
Zonas

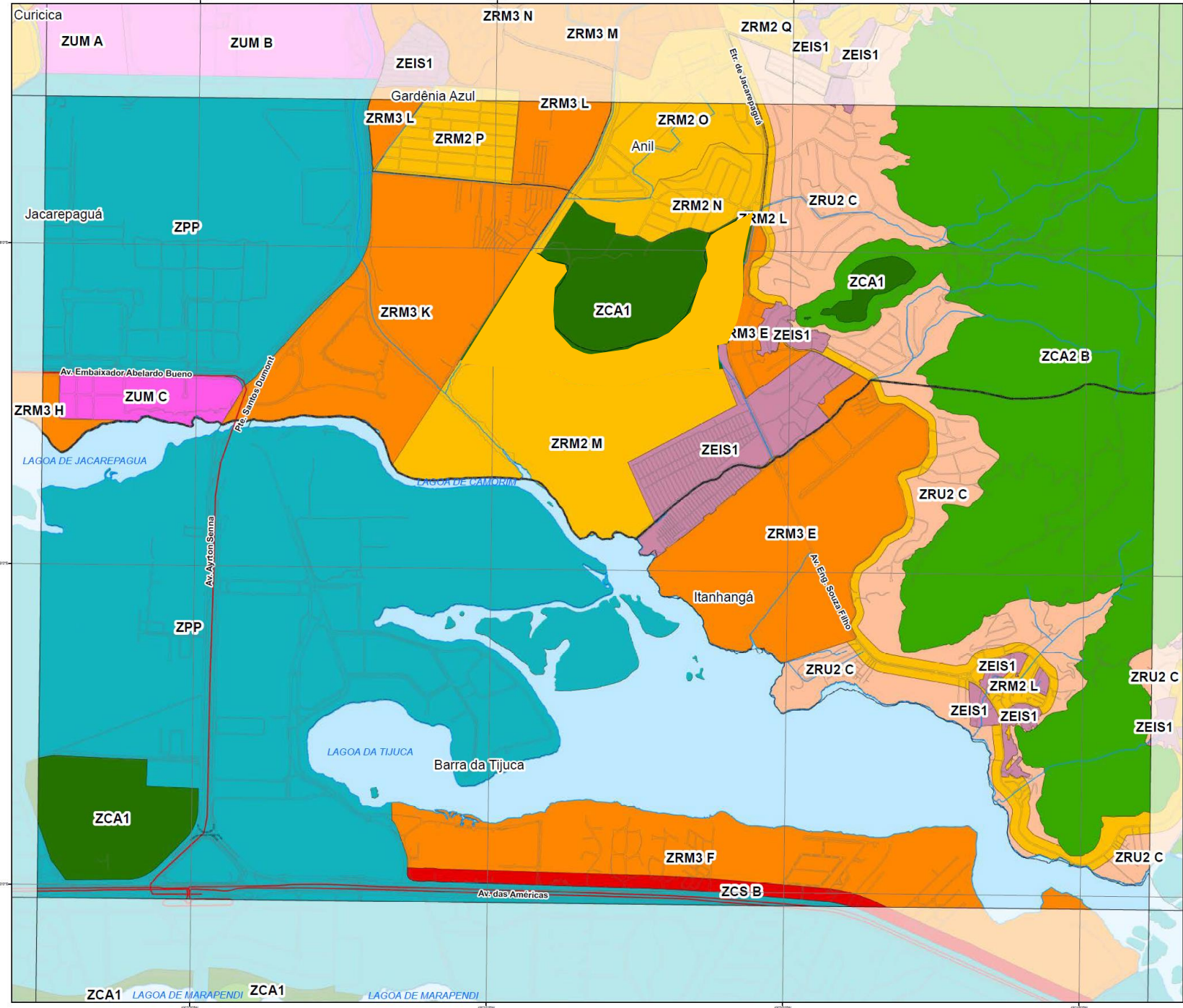
- ZA
- ZCA1
- ZCA2
- ZCC
- ZCS
- ZDM
- ZEI
- ZEIS1
- ZEIS2
- ZOE
- ZPP
- ZRM1
- ZRM2
- ZRM3
- ZRU1
- ZRU2
- ZUM
- ZUPI
- ZEITE



Sistema de Coordenadas Projetadas
Datum SIRGAS 2000 - Projeção UTM Fuso 23S

AP4 - FOLHA 286-D






Legenda

- Bairro
- RA
- RP
- AP
- Metro
- Ferrovia
- BRT
- Hidrografia

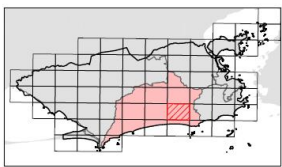
Zonas

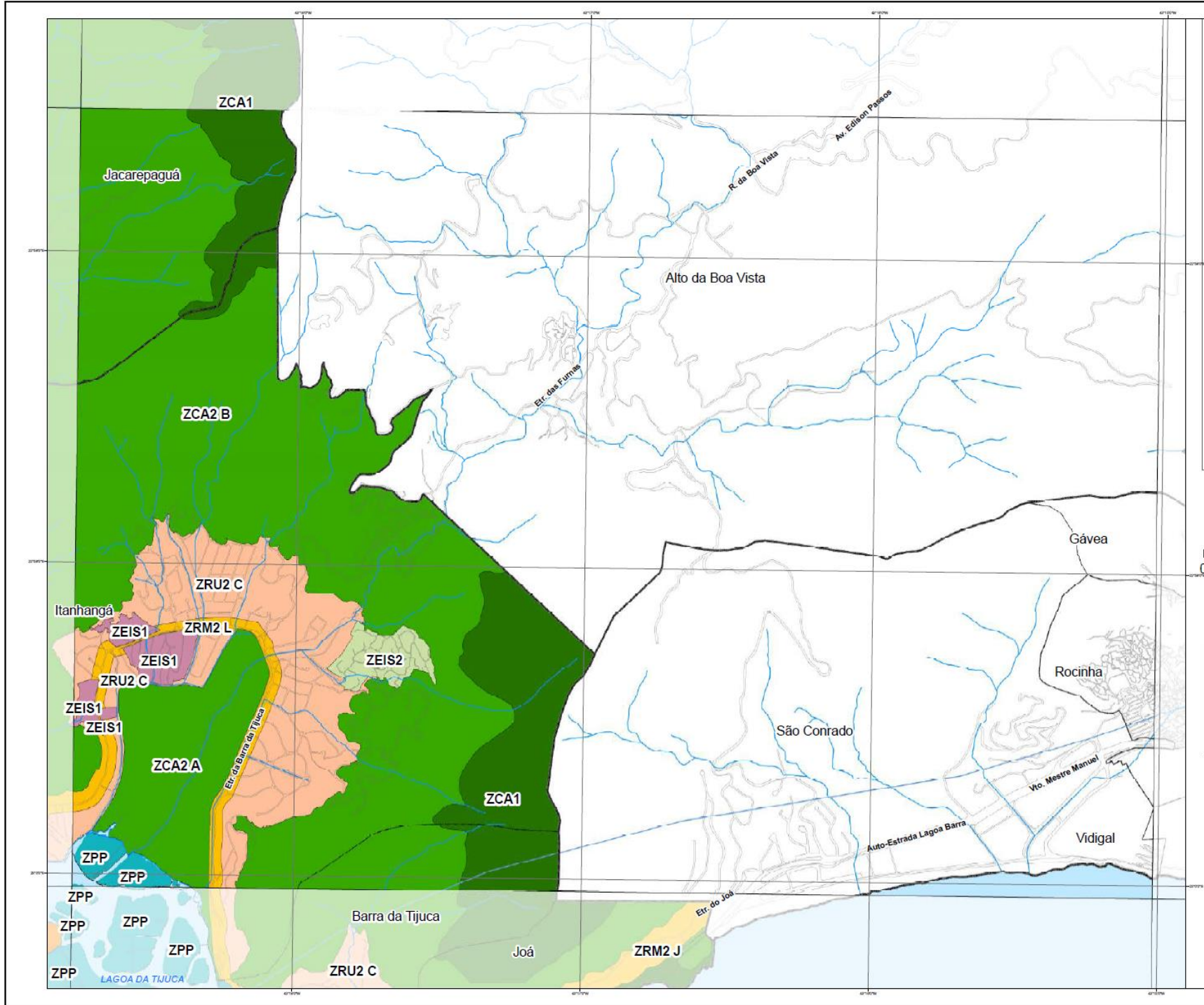
- | | |
|--|--|
| ZA | ZOE |
| ZCA1 | ZPP |
| ZCA2 | ZRM1 |
| ZCC | ZRM2 |
| ZCS | ZRM3 |
| ZDM | ZRU1 |
| ZEI | ZRU2 |
| ZEIS1 | ZUM |
| ZEIS2 | ZUI |
| | ZEITE |



Sistema de Coordenadas Projetadas
Datum SIRGAS 2000 - Projeção UTM Fuso 23S

AP4 - FOLHA 286-E





Legenda

	Bairro		Metro
	RA		Ferrovia
	RP		BRT
	AP		Hidrografia

Zonas

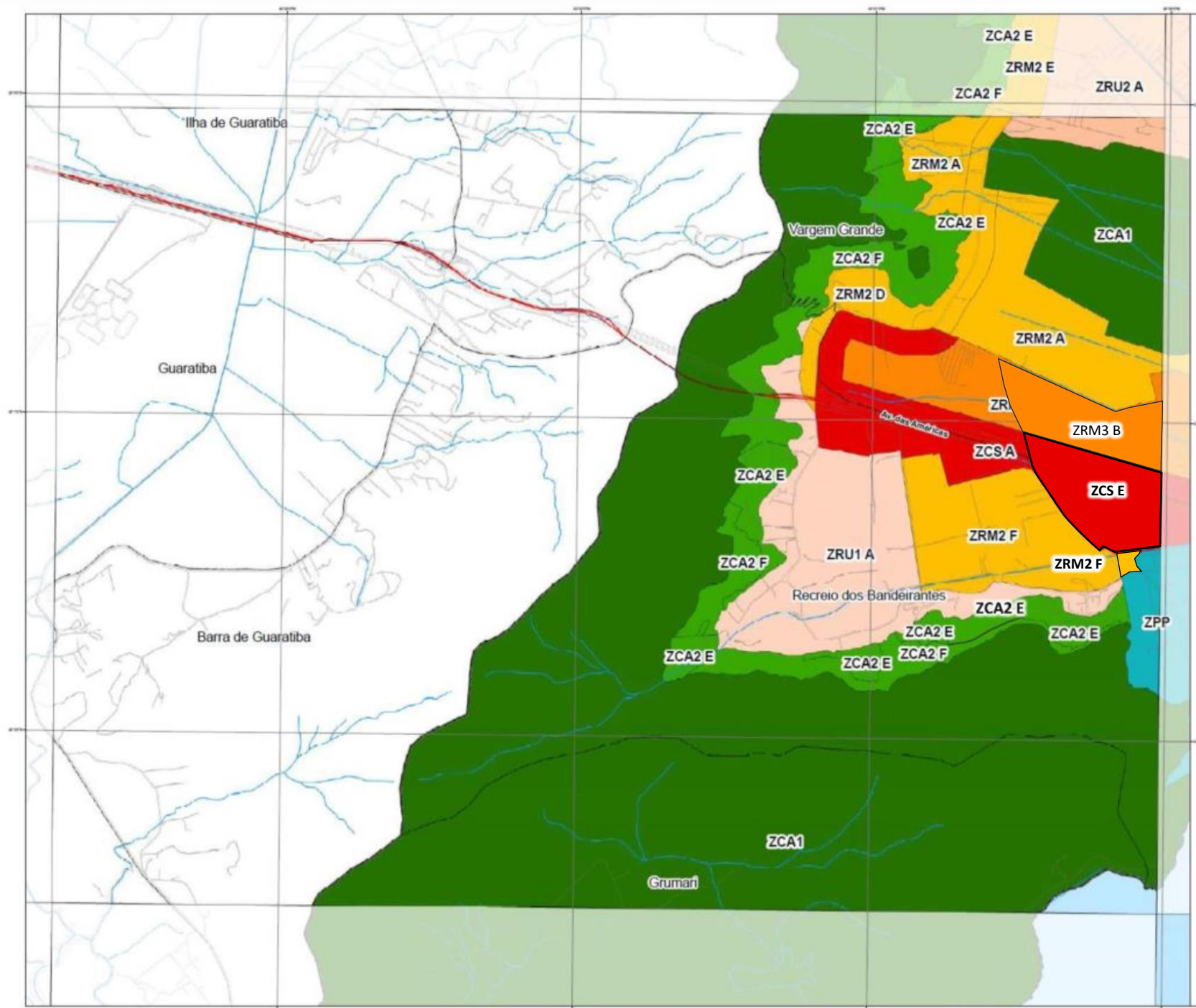
	ZA		ZOE
	ZCA1		ZPP
	ZCA2		ZRM1
	ZCC		ZRM2
	ZCS		ZRM3
	ZDM		ZRU1
	ZEI		ZRU2
	ZEIS1		ZUM
	ZEIS2		ZUPI
	ZEITE		

0 500 1.000 m

Sistema de Coordenadas Projetadas
Datum SIRGAS 2000 - Projeção UTM Fuso 23S

AP4 - FOLHA 286-F





Legenda

	Bairro		Metro
	RA		Ferrovia
	RP		BRT
	AP		Hidrografia

Zonas

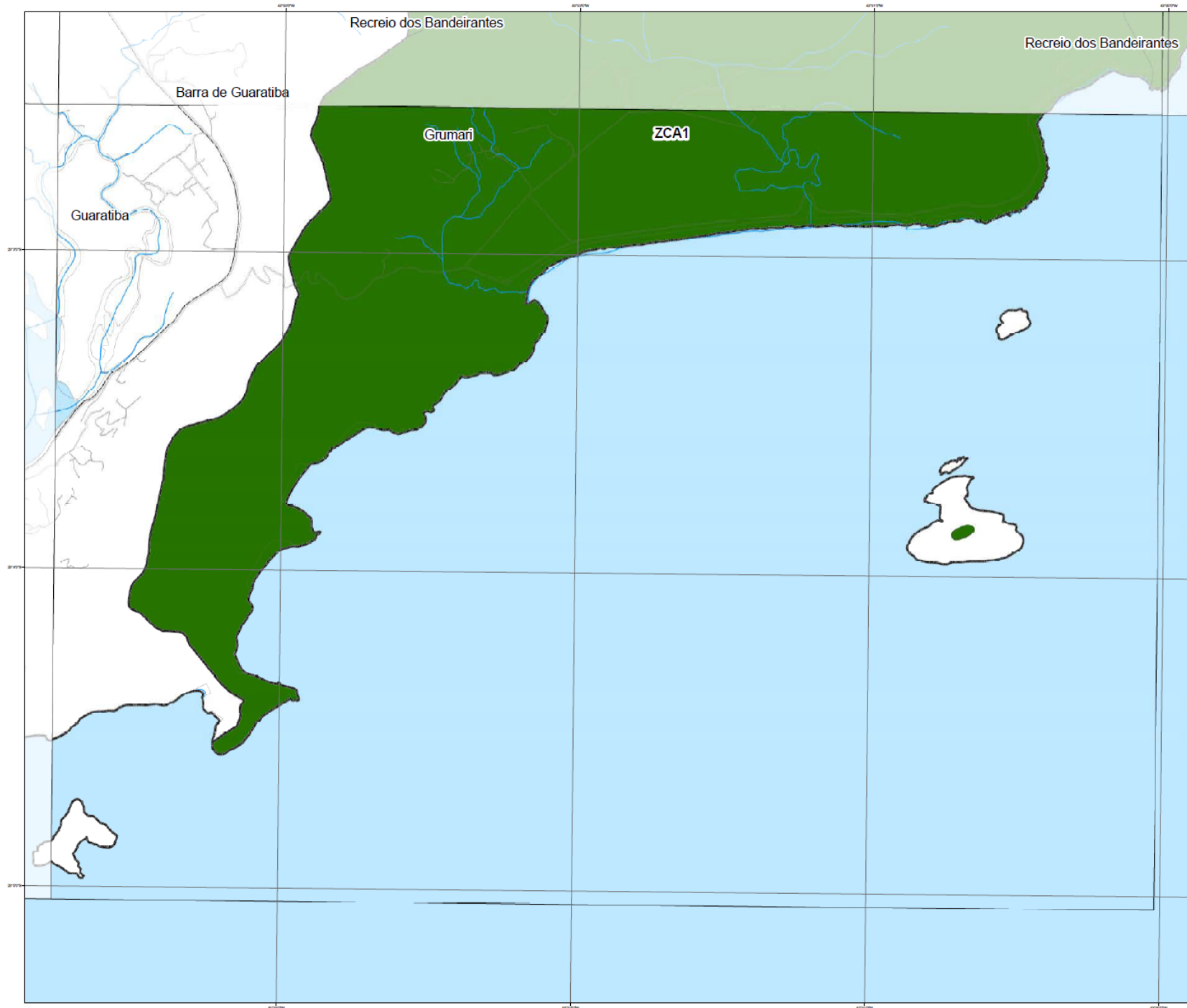
	ZA		ZOE
	ZCA1		ZPP
	ZCA2		ZRM1
	ZCC		ZRM2
	ZCS		ZRM3
	ZDM		ZRU1
	ZEI		ZRU2
	ZEIS1		ZUM
	ZEIS2		ZUPI
			ZEITE

0 500 1.000 m

Sistema de Coordenadas Projetadas
Datum: SIRGAS 2000 - Projção: UTM Fuso 22S

AP4 - FOLHA 308-B





Legenda

	Bairro		Metro
	RA		Ferrovia
	RP		BRT
	AP		Hidrografia

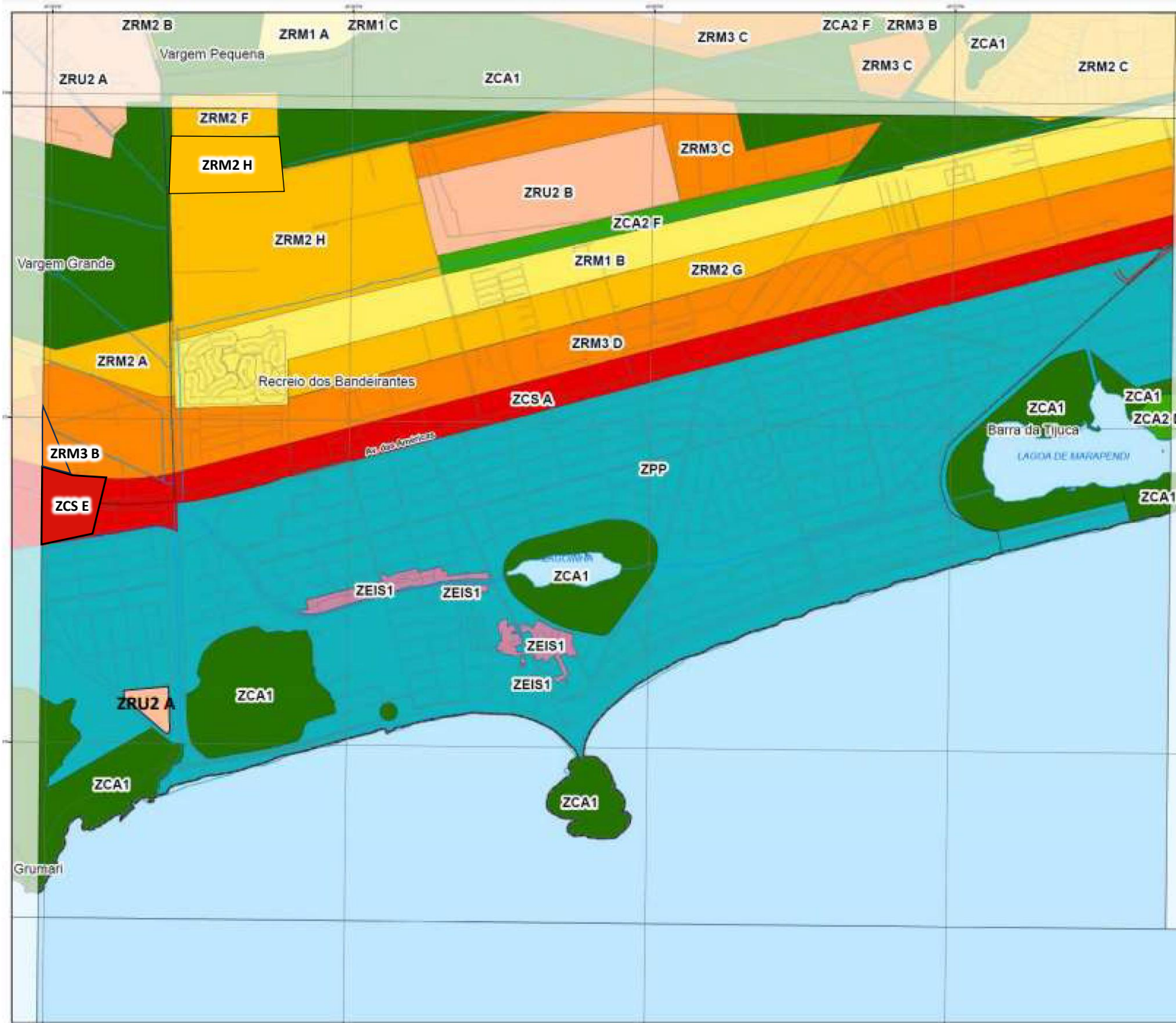
Zonas

	ZA		ZOE
	ZCA1		ZPP
	ZCA2		ZRM1
	ZCC		ZRM2
	ZCS		ZRM3
	ZDM		ZRU1
	ZEI		ZRU2
	ZEIS1		ZUM
	ZEIS2		ZUPI
			ZEITE

Sistema de Coordenadas Projetadas
Datum SIRGAS 2000 - Projeção UTM Fuso 23E

AP4 - FOLHA 308-D






Legenda

- Bairro
- RA
- RP
- AP
- Metro
- Ferrovia
- BRT
- Hidrografia

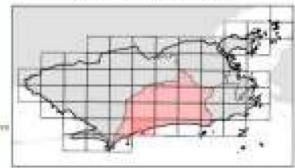
Zonas

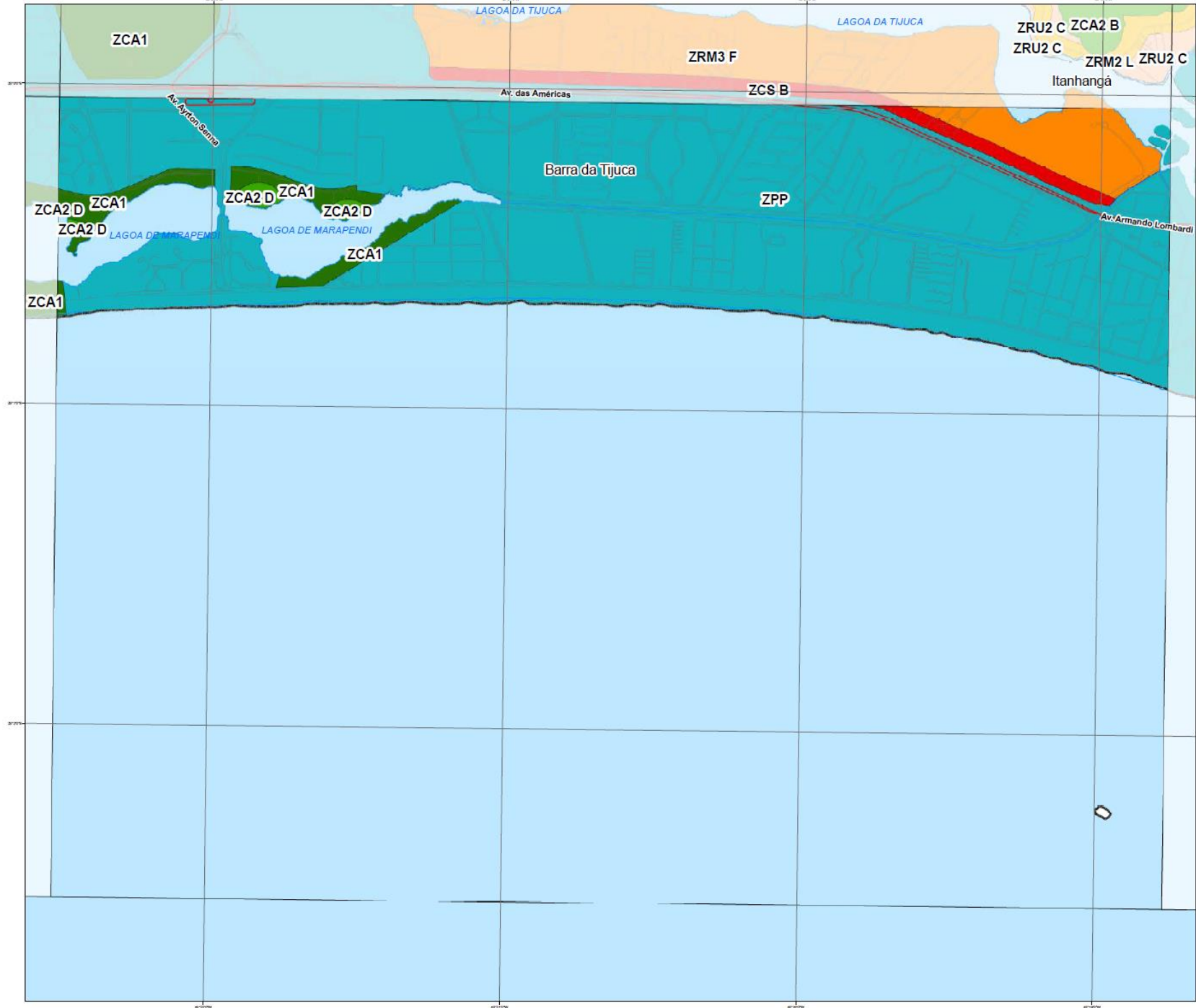
- | | |
|--|--|
| ZA | ZOE |
| ZCA1 | ZPP |
| ZCA2 | ZRM1 |
| ZCC | ZRM2 |
| ZCS | ZRM3 |
| ZDM | ZRU1 |
| ZE1 | ZRU2 |
| ZEIS1 | ZUM |
| ZEIS2 | ZUPI |
| | ZEITE |



Escala em Coordenadas Projetadas
Datum: SIRGAS 2011 - Projção UTM Fuso 22S

AP4 - FOLHA 309-A



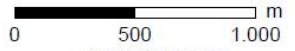


Legenda

- Bairro
- Metro
- RA
- Ferrovia
- RP
- BRT
- AP
- Hidrografia

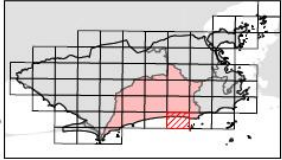
Zonas

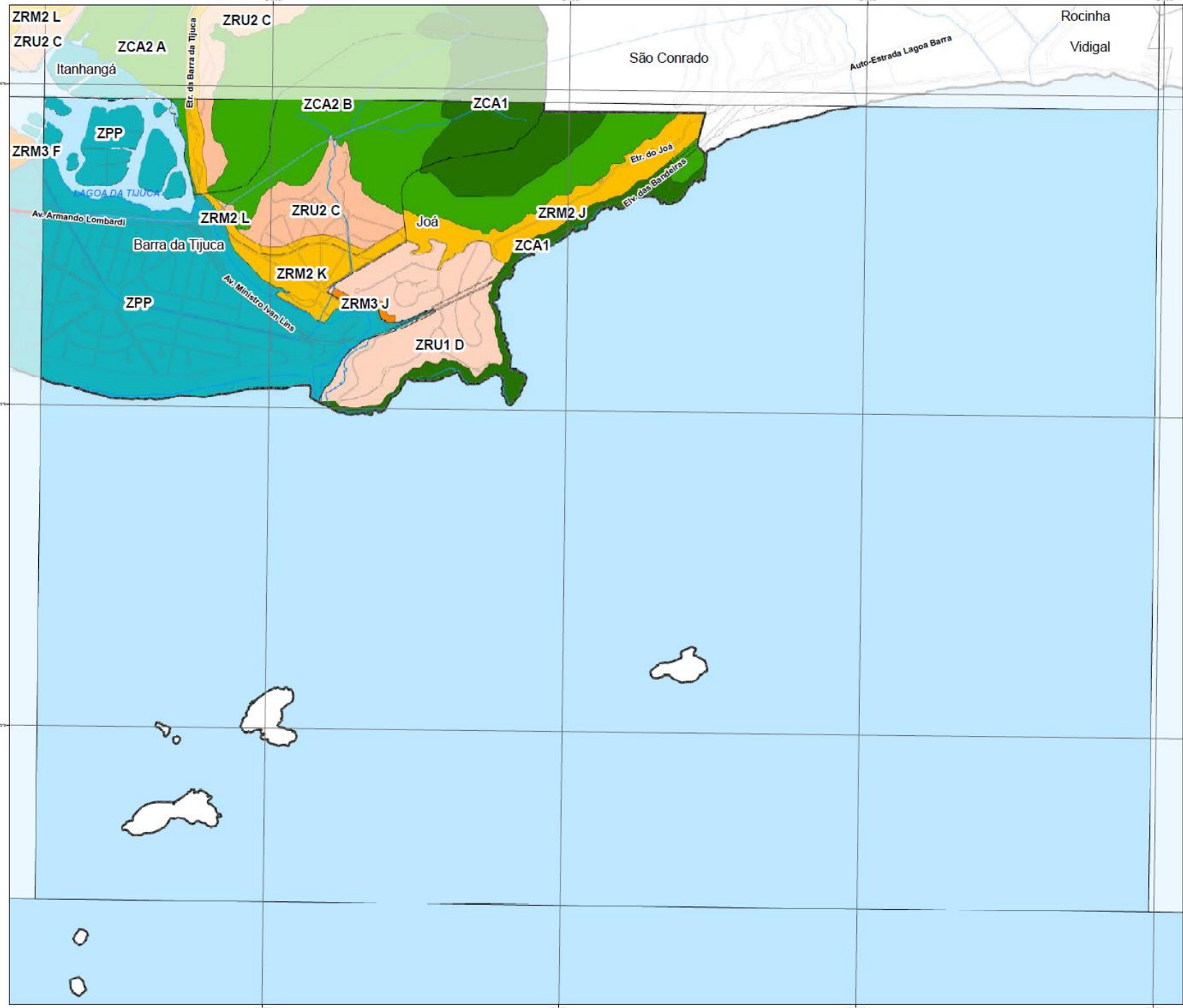
- | | |
|-------|-------|
| ZA | ZOE |
| ZCA1 | ZPP |
| ZCA2 | ZRM1 |
| ZCC | ZRM2 |
| ZCS | ZRM3 |
| ZDM | ZRU1 |
| ZEI | ZRU2 |
| ZEIS1 | ZUM |
| ZEIS2 | ZUPI |
| | ZEITE |



Sistema de Coordenadas Projetadas
Datum SIRGAS 2000 - Projeção UTM Fuso 23E

AP4 - FOLHA 310-A





Legenda

	Bairro		Metro
	RA		Ferrovias
	RP		BRT
	AP		Hidrografia

Zonas

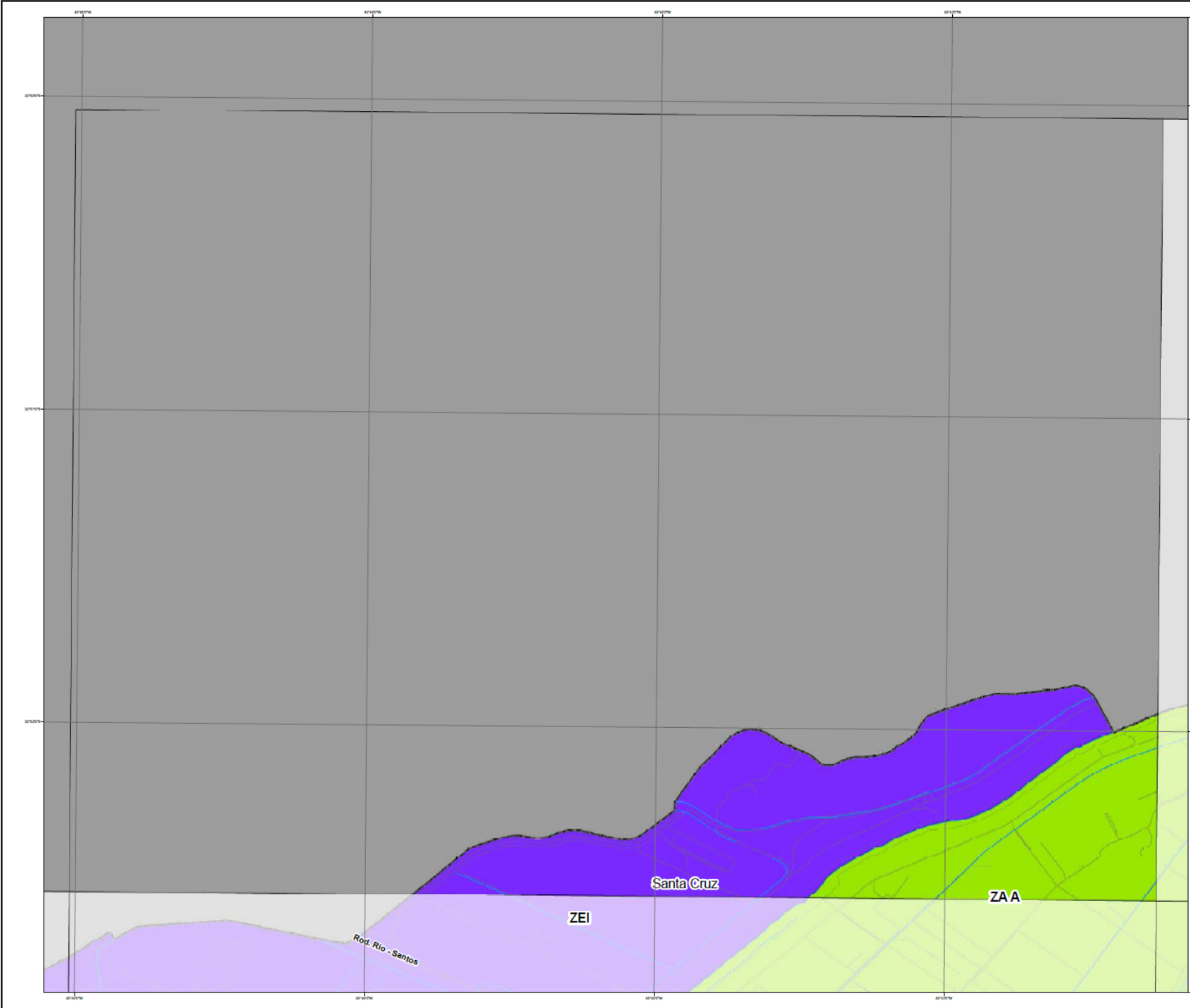
	ZA		ZOE
	ZCA1		ZPP
	ZCA2		ZRM1
	ZCC		ZRM2
	ZCS		ZRM3
	ZDM		ZRU1
	ZEI		ZRU2
	ZEIS1		ZUM
	ZEIS2		ZUPI
			ZEITE

0 500 1.000 m

Sistema de Coordenadas: Proj430s
Datum: SIRGAS 2000 - Projção: UTM Fuso 23S

AP4 - FOLHA 310-B






Legenda

- | | | | |
|--|--------|--|-------------|
| | Bairro | | Metro |
| | RA | | Ferrovia |
| | RP | | BRT |
| | AP | | Hidrografia |

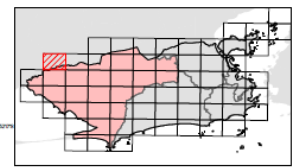
Zonas

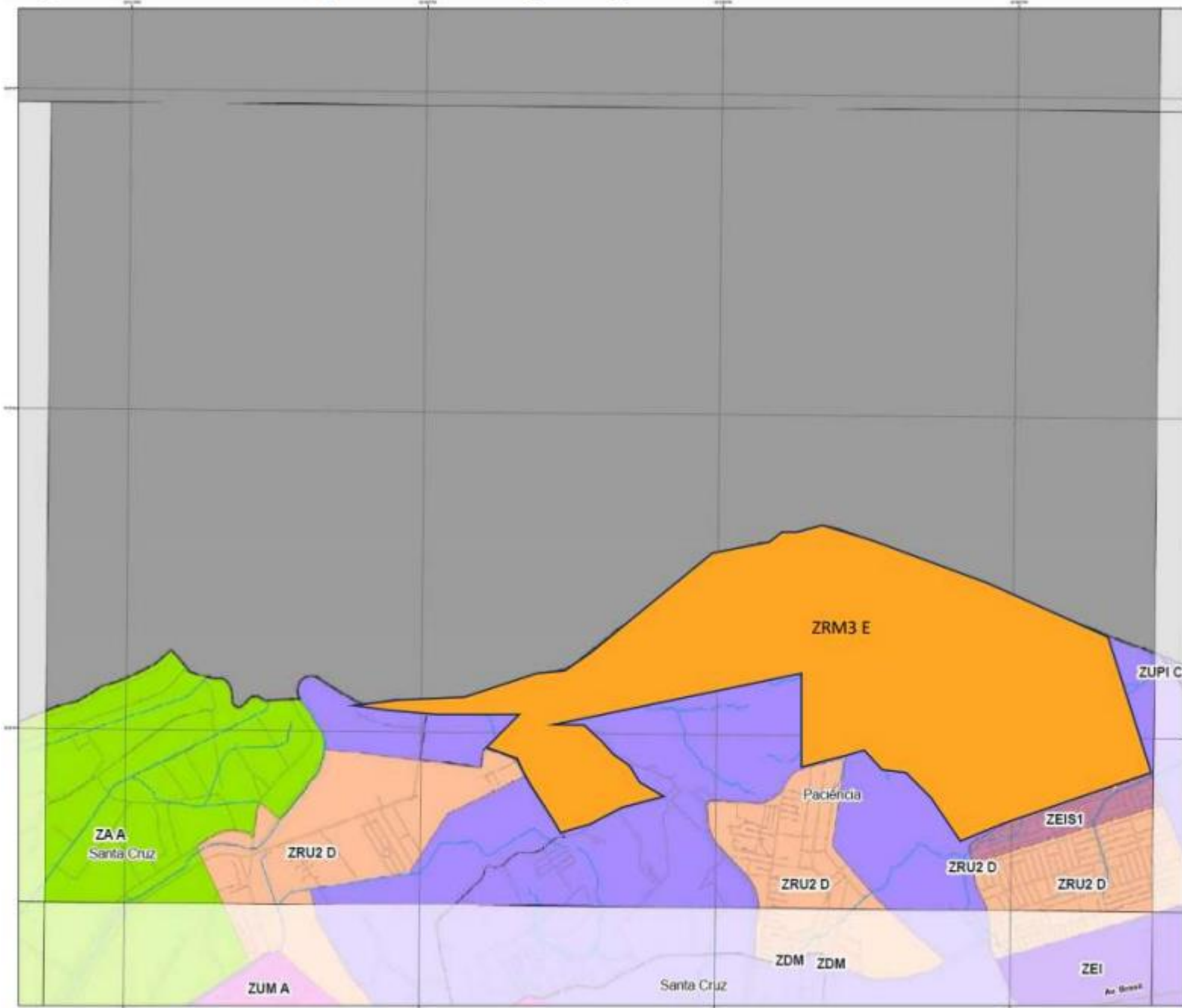
- | | | | |
|--|-------|--|-------|
| | ZA | | ZOE |
| | ZCA1 | | ZPP |
| | ZCA2 | | ZRM1 |
| | ZCC | | ZRM2 |
| | ZCS | | ZRM3 |
| | ZDM | | ZRU1 |
| | ZEI | | ZRU2 |
| | ZEIS1 | | ZUM |
| | ZEIS2 | | ZUPI |
| | | | ZEITE |



Sistema de Coordenadas Projetadas
Datum SIRGAS 2000 - Projecção UTM Fuso 23S

AP5 - FOLHA 258-E





Legenda

	Bairro		Metro
	RA		Ferrovia
	RP		BRT
	AP		Hidrografia

Zonas

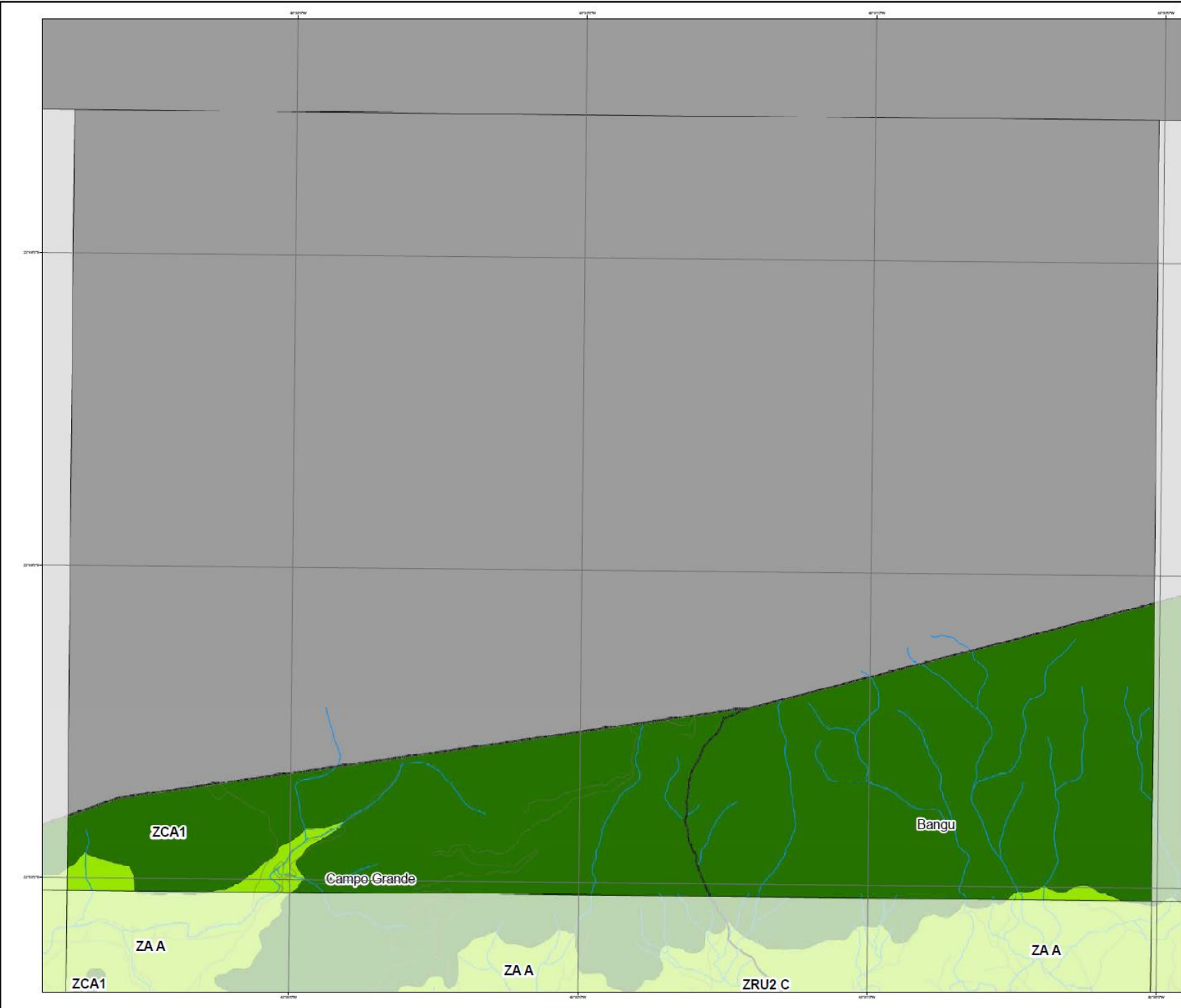
	ZA		ZOE
	ZCA1		ZPP
	ZCA2		ZRM1
	ZCC		ZRM2
	ZCS		ZRM3
	ZDM		ZRU1
	ZEI		ZRU2
	ZEIS1		ZUM
	ZEIS2		ZUPI
			ZEITE

0 500 1.000 m

Sistema de Coordenadas Projecidas
Datum: SIRGAS 2011 - Projecão: UTM Fuso 22S

AP5 - FOLHA 258-F






Legenda

- | | | | |
|--|--------|--|-------------|
| | Bairro | | Metro |
| | RA | | Ferrovia |
| | RP | | BRT |
| | AP | | Hidrografia |

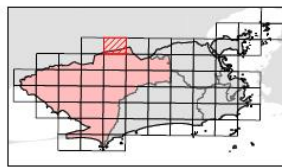
Zonas

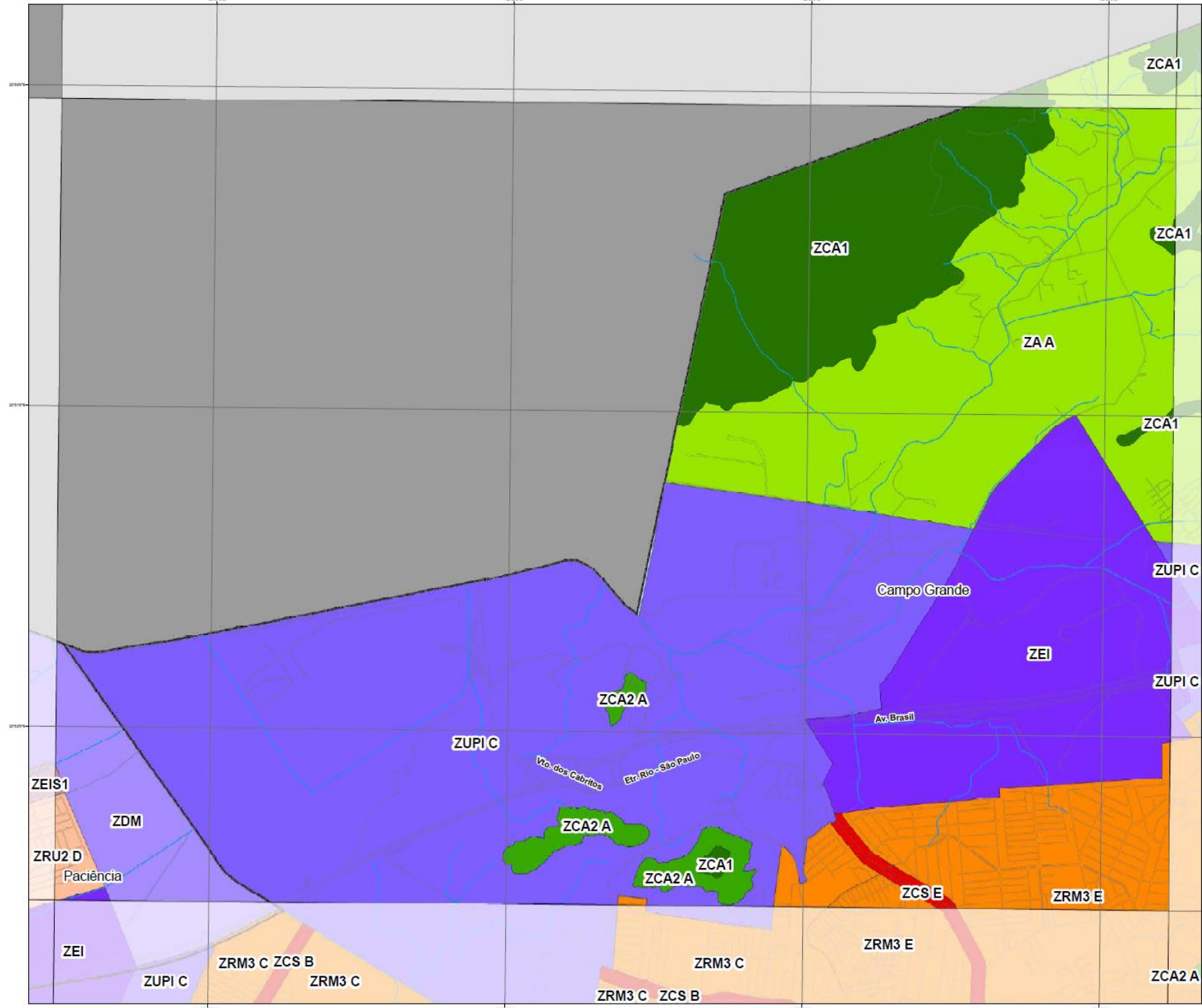
- | | | | |
|--|-------|--|-------|
| | ZA | | ZOE |
| | ZCA1 | | ZPP |
| | ZCA2 | | ZRM1 |
| | ZCC | | ZRM2 |
| | ZCS | | ZRM3 |
| | ZDM | | ZRU1 |
| | ZEI | | ZRU2 |
| | ZEIS1 | | ZUM |
| | ZEIS2 | | ZUPI |
| | | | ZEITE |



Sistema de Coordenadas Projetadas
Datum SIRGAS 2000 - Projeção UTM Fuso 236

AP5 - FOLHA 259-D





Legenda

	Bairro		Metro
	RA		Ferrovia
	RP		BRT
	AP		Hidrografia

Zonas

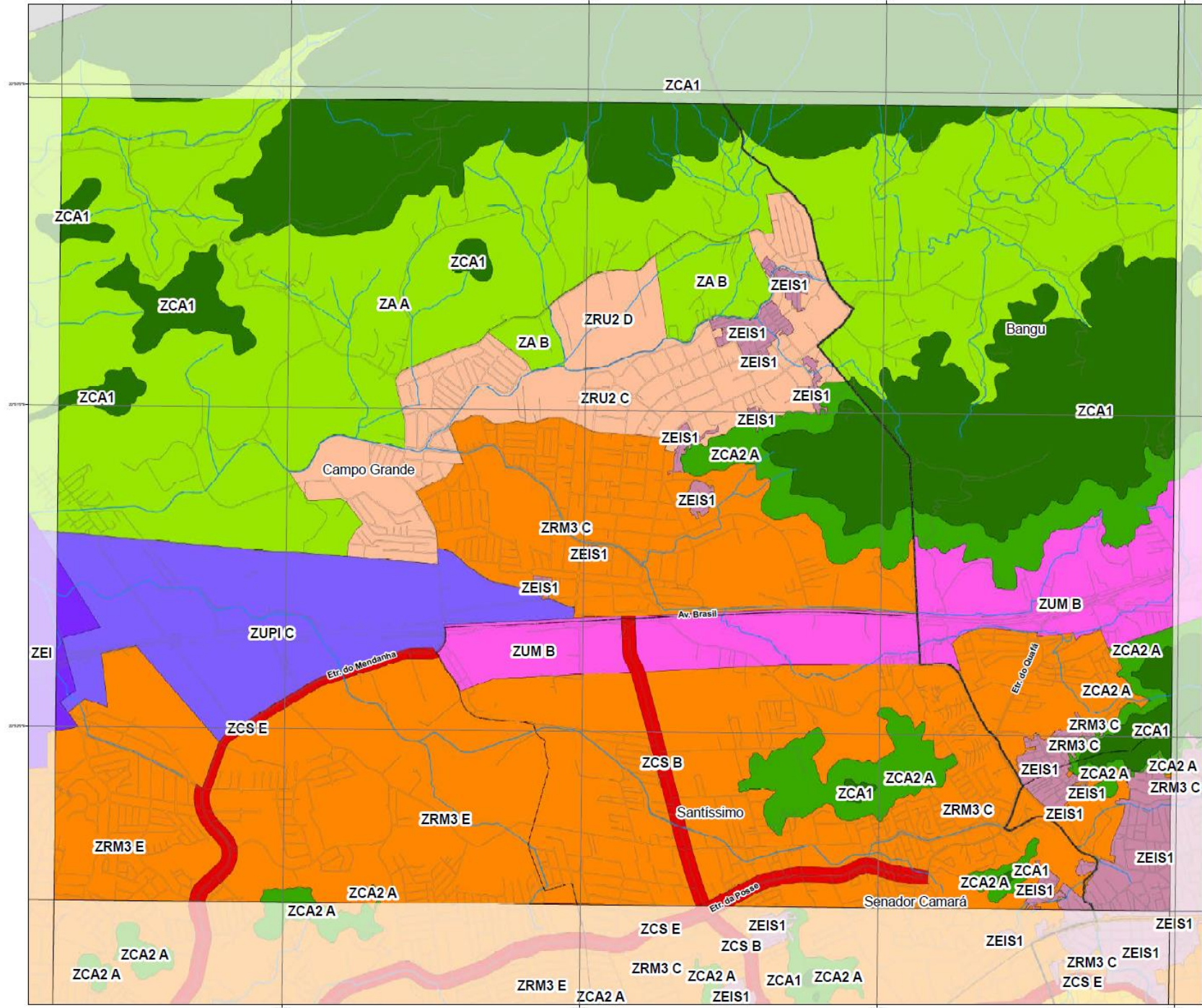
	ZA		ZOE
	ZCA1		ZPP
	ZCA2		ZRM1
	ZCC		ZRM2
	ZCS		ZRM3
	ZDM		ZRU1
	ZEI		ZRU2
	ZEIS1		ZUM
	ZEIS2		ZUPI
			ZEITE

Scale: 0 500 1.000 m

Sistema de Coordenadas Projctadas
Datum SIRGAS 2000 - Projção UTM Fuso 23E

AP5 - FOLHA 259-E





Legenda

- Bairro
- Metro
- RA
- Ferrovia
- RP
- BRT
- AP
- Hidrografia

Zonas

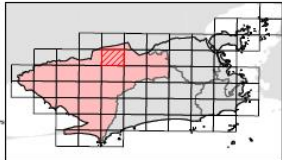
- ZA
- ZCA1
- ZCA2
- ZCC
- ZCS
- ZDM
- ZEI
- ZEIS1
- ZEIS2
- ZOE
- ZPP
- ZRM1
- ZRM2
- ZRM3
- ZRU1
- ZRU2
- ZUM
- ZUPI
- ZEITE

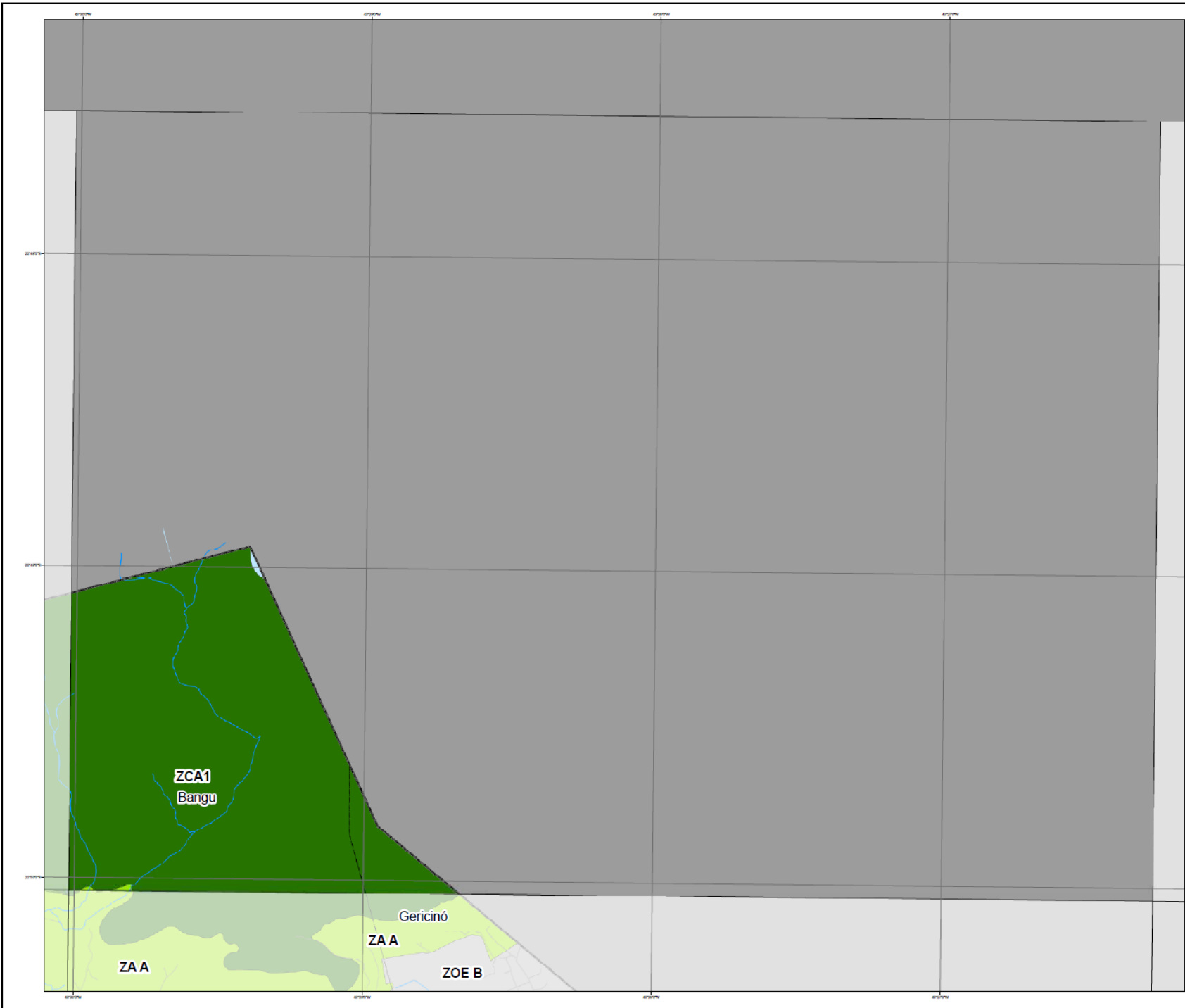


0 500 1.000 m

Sistema de Coordenadas Projetadas
Datum SIRGAS 2000 - Projeção UTM Fuso 23S

AP5 - FOLHA 259-F





Legenda

	Bairro		Metro
	RA		Ferrovia
	RP		BRT
	AP		Hidrografia

Zonas

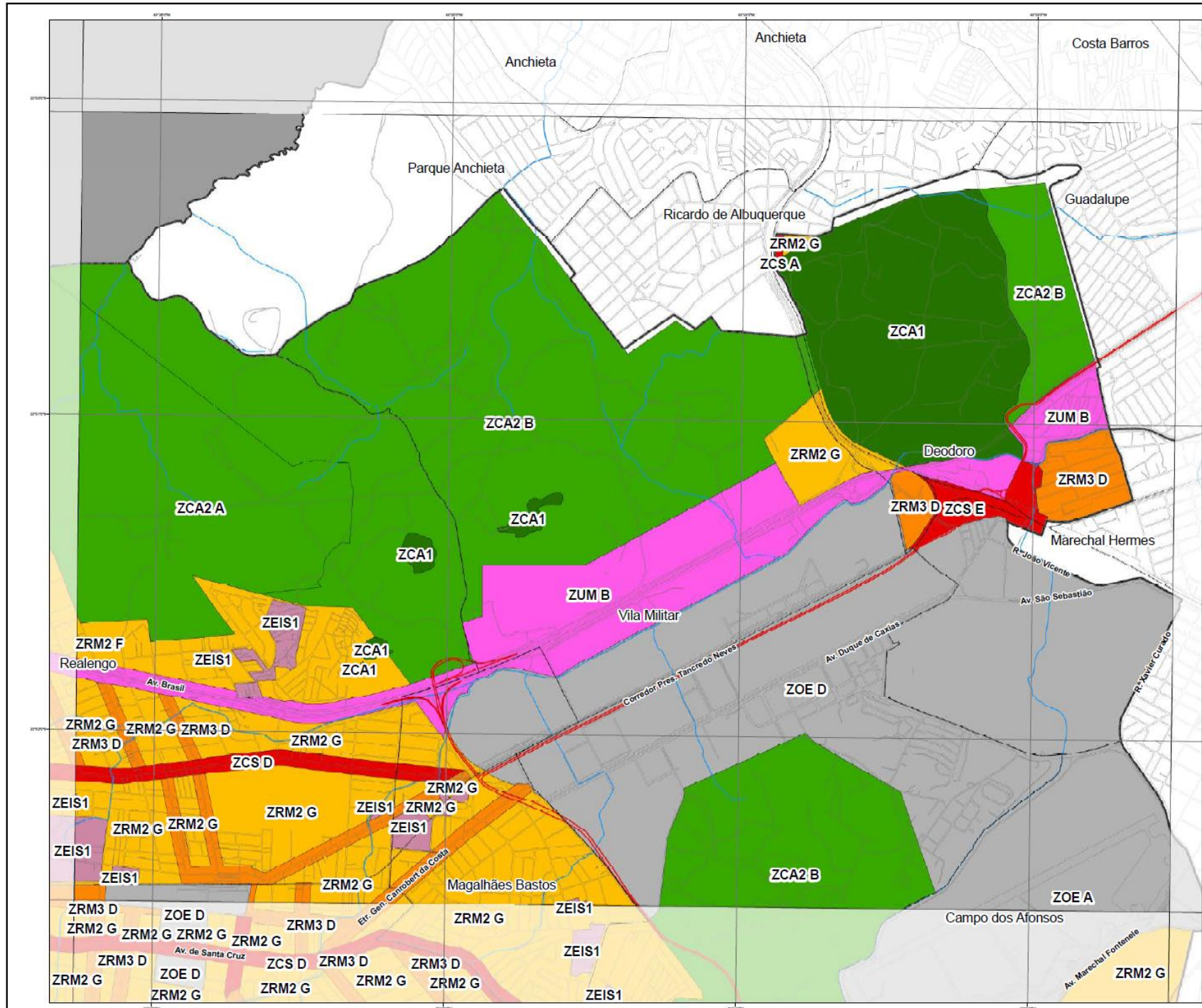
	ZA		ZOE
	ZCA1		ZPP
	ZCA2		ZRM1
	ZCC		ZRM2
	ZCS		ZRM3
	ZDM		ZRU1
	ZEI		ZRU2
	ZEIS1		ZUM
	ZEIS2		ZUPI
			ZEITE

0 500 1.000 m

Sistema de Coordenadas Projetadas
Datum SIRGAS 2000 - Projeção UTM Fuso 23S

AP5 - FOLHA 260-C





Legenda

	Bairro		Metro
	RA		Ferrovia
	RP		BRT
	AP		Hidrografia

Zonas

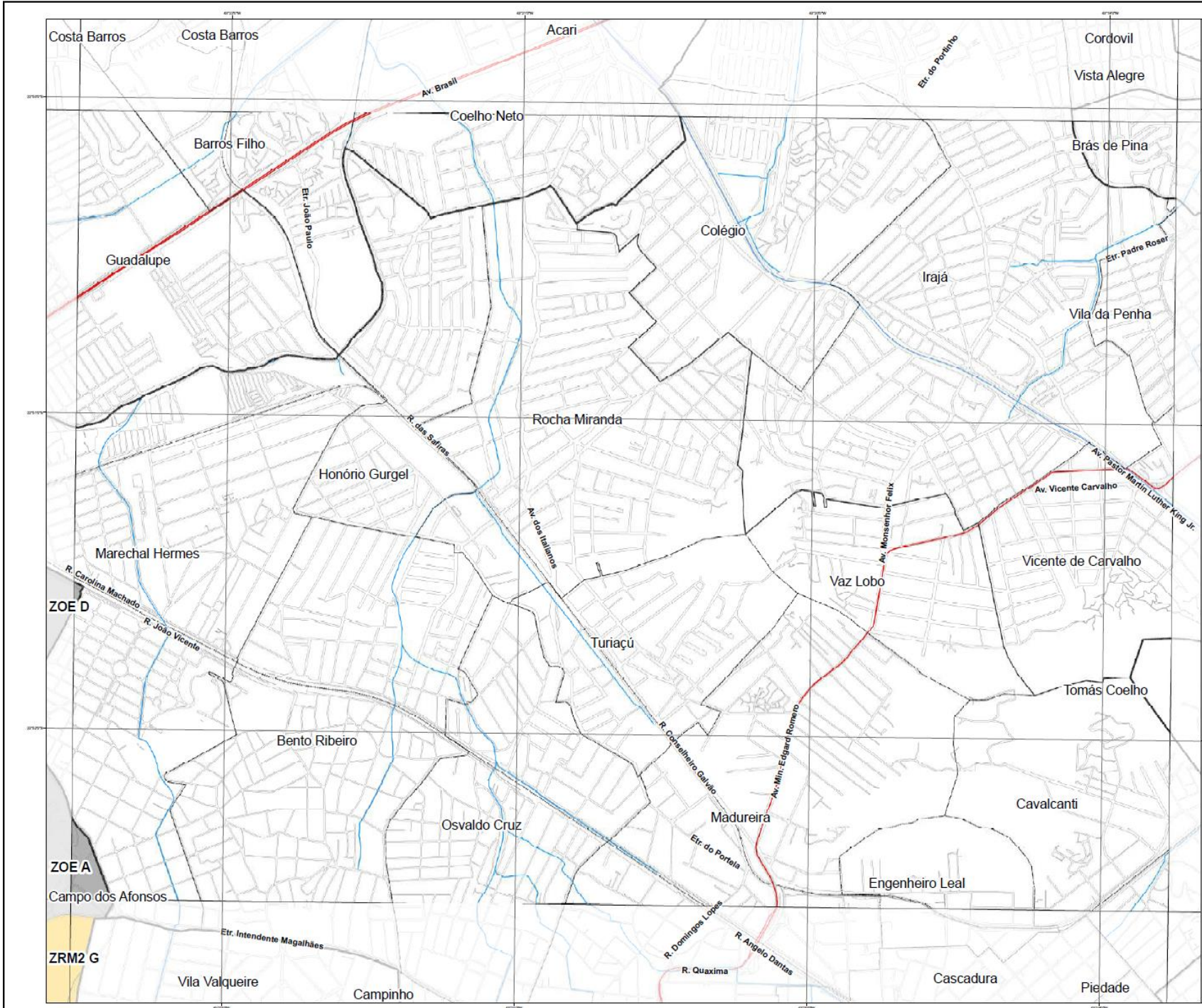
	ZA		ZOE
	ZCA1		ZPP
	ZCA2		ZRM1
	ZCC		ZRM2
	ZCS		ZRM3
	ZDM		ZRU1
	ZEI		ZRU2
	ZEIS1		ZUM
	ZEIS2		ZUPI
			ZEITE

0 500 1.000 m

Sistema de Coordenadas Projctadas
Datum SIRGAS 2000 - Projeção UTM Fuso 23E

AP5 - FOLHA 260-F





Legenda

	Bairro		Metro
	RA		Ferrovia
	RP		BRT
	AP		Hidrografia

Zonas

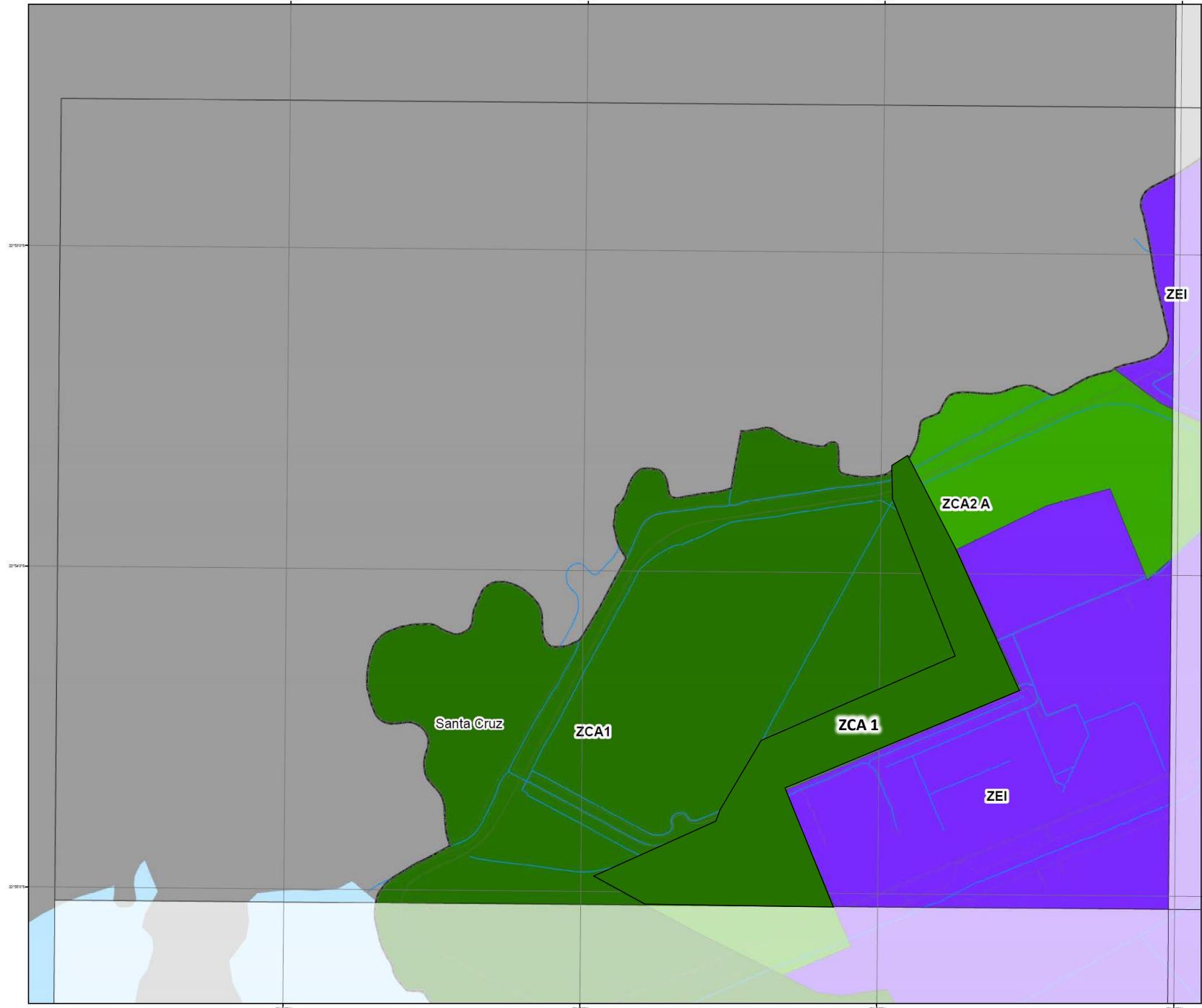
	ZA		ZOE
	ZCA1		ZPP
	ZCA2		ZRM1
	ZCC		ZRM2
	ZCS		ZRM3
	ZDM		ZRU1
	ZEI		ZRU2
	ZEIS1		ZUM
	ZEIS2		ZUPI
			ZEITE

0 500 1.000 m

Sistema de Coordenadas Projetadas
Datum SIRGAS 2000 - Projeção UTM Fuso 23S

AP5 - FOLHA 261-E





Legenda

	Bairro		Metro
	RA		Ferrovia
	RP		BRT
	AP		Hidrografia

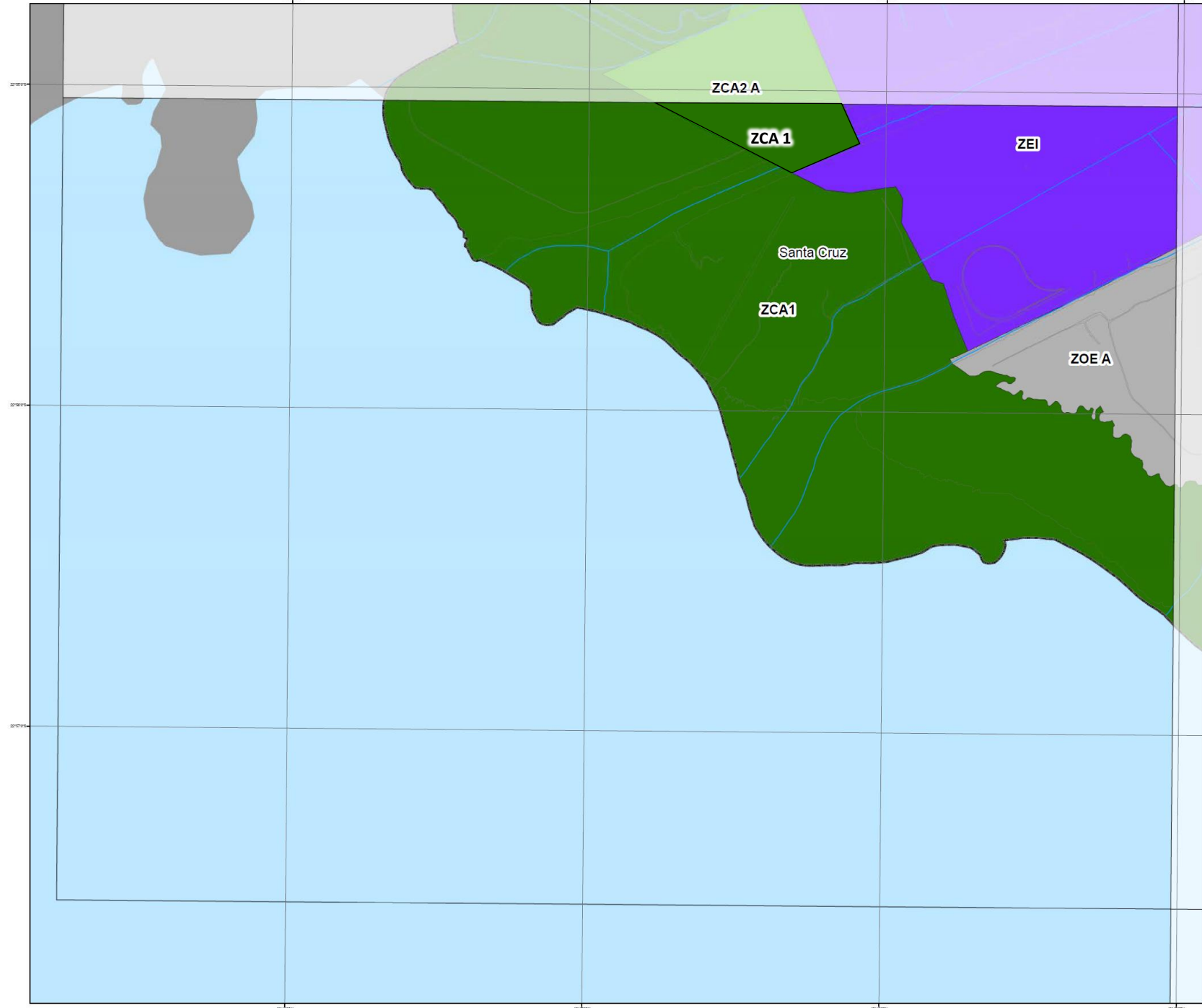
Zonas

	ZA		ZOE
	ZCA1		ZPP
	ZCA2		ZRM1
	ZCC		ZRM2
	ZCS		ZRM3
	ZDM		ZRU1
	ZEI		ZRU2
	ZEIS1		ZUM
	ZEIS2		ZUPI
			ZEITE

0 500 1.000 m

Sistema de Coordenadas Projetadas
Datum SIRGAS 2000 - Projeção UTM Fuso 23S

AP5 - FOLHA 282-B




Legenda

- Bairro
- Metro
- RA
- Ferrovia
- RP
- BRT
- AP
- Hidrografia

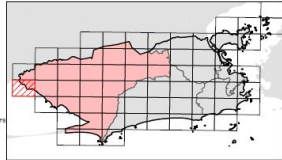
Zonas

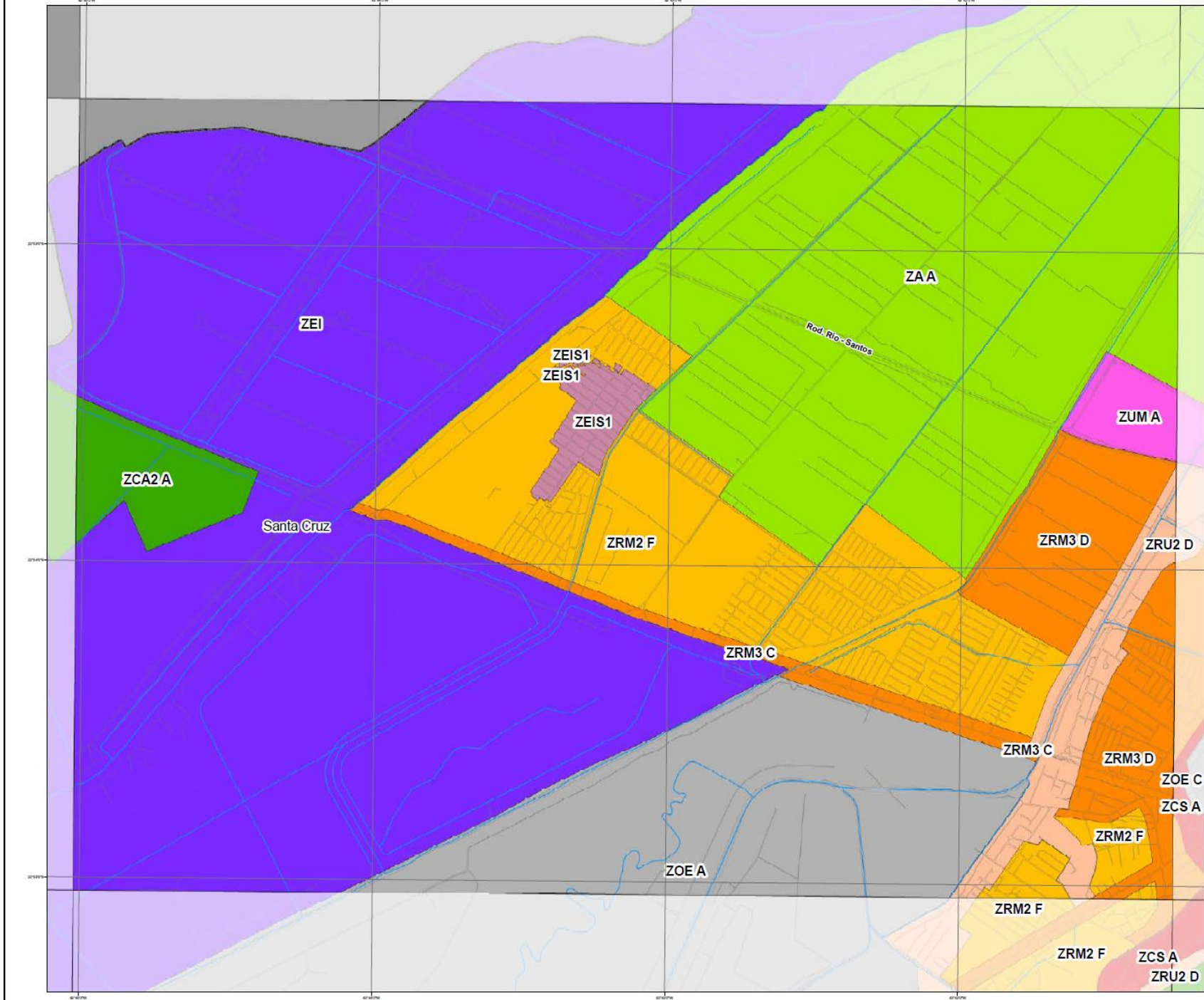
- | | |
|-------|-------|
| ZA | ZOE |
| ZCA1 | ZPP |
| ZCA2 | ZRM1 |
| ZCC | ZRM2 |
| ZCS | ZRM3 |
| ZDM | ZRU1 |
| ZE1 | ZRU2 |
| ZEIS1 | ZUM |
| ZEIS2 | ZUPI |
| | ZEITE |



Sistema de Coordenadas Projetadas
Datum SIRGAS 2000 - Projeção UTM Fuso 23S

AP5 - FOLHA 282-D





Legenda

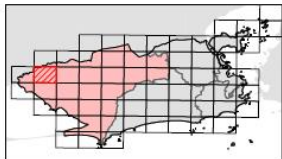
- | | | | |
|--|--------|--|-------------|
| | Bairro | | Metro |
| | RA | | Ferrovia |
| | RP | | BRT |
| | AP | | Hidrografia |

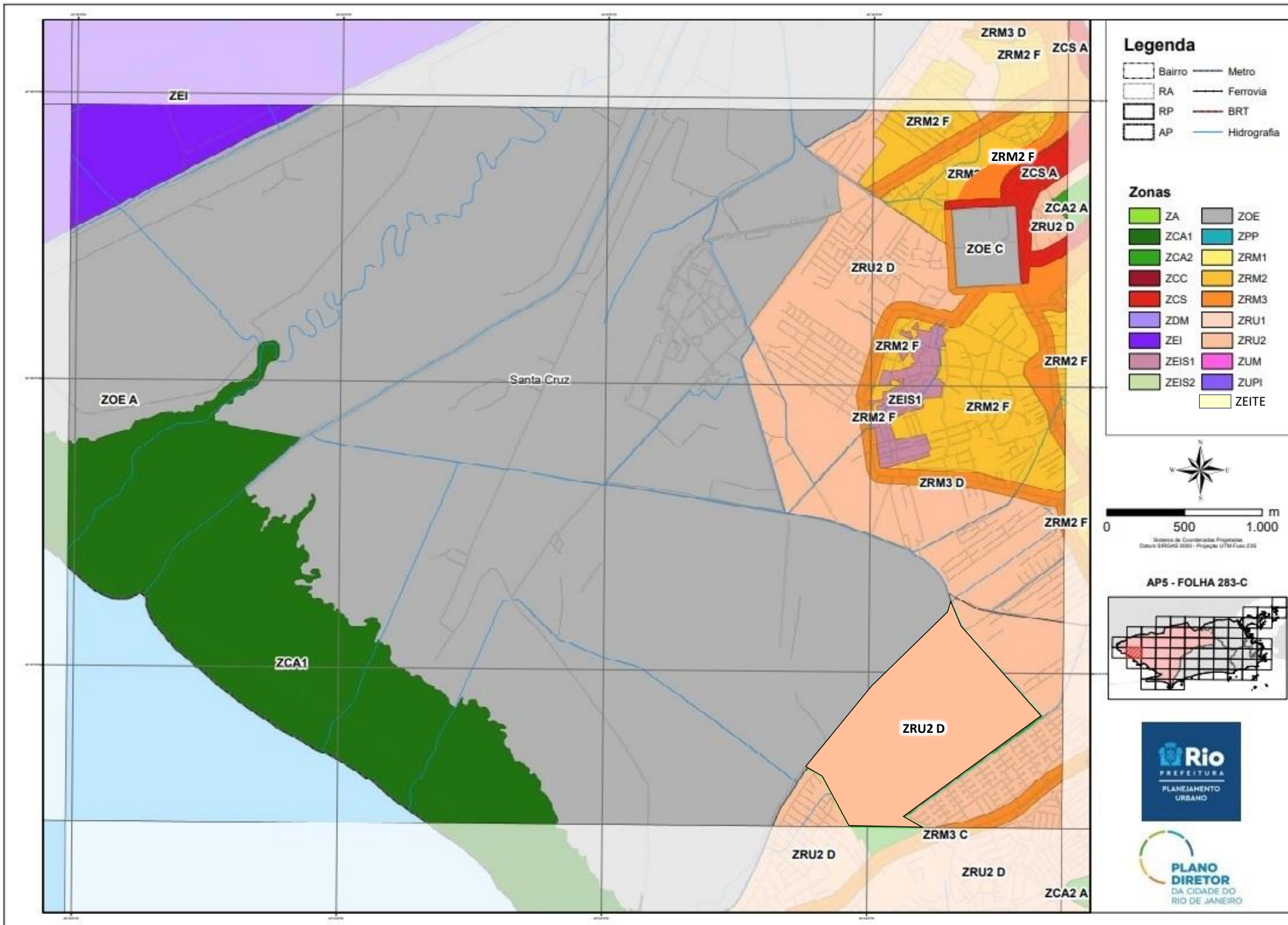
Zonas

- | | | | |
|--|-------|--|-------|
| | ZA | | ZOE |
| | ZCA1 | | ZPP |
| | ZCA2 | | ZRM1 |
| | ZCC | | ZRM2 |
| | ZCS | | ZRM3 |
| | ZDM | | ZRU1 |
| | ZEI | | ZRU2 |
| | ZEIS1 | | ZUM |
| | ZEIS2 | | ZUPI |
| | | | ZEITE |



AP5 - FOLHA 283-A






Legenda

	Bairro		Metro
	RA		Ferrovia
	RP		BRT
	AP		Hidrografia

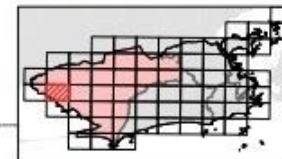
Zonas

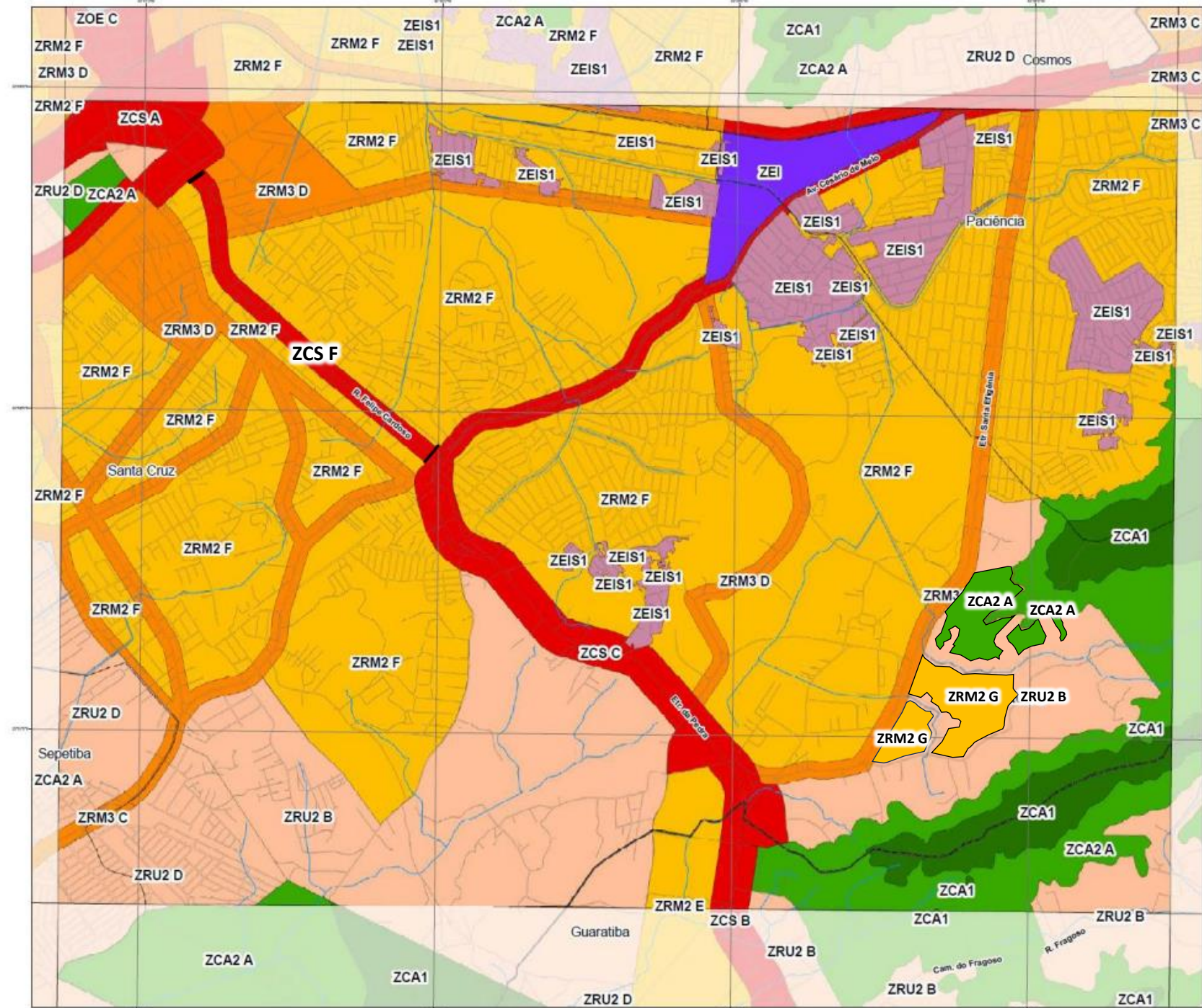
	ZA		ZOE
	ZCA1		ZPP
	ZCA2		ZRM1
	ZCC		ZRM2
	ZCS		ZRM3
	ZDM		ZRU1
	ZEI		ZRU2
	ZEIS1		ZUM
	ZEIS2		ZUPI
			ZEITE



Sistema de Coordenadas Projecadas
Datum: SIRGAS 2011 - Projecao: UTM Fuso 23S

AP5 - FOLHA 283-C





Legenda

Bairro	Metro
RA	Ferrovia
RP	BRT
AP	Hidrografia

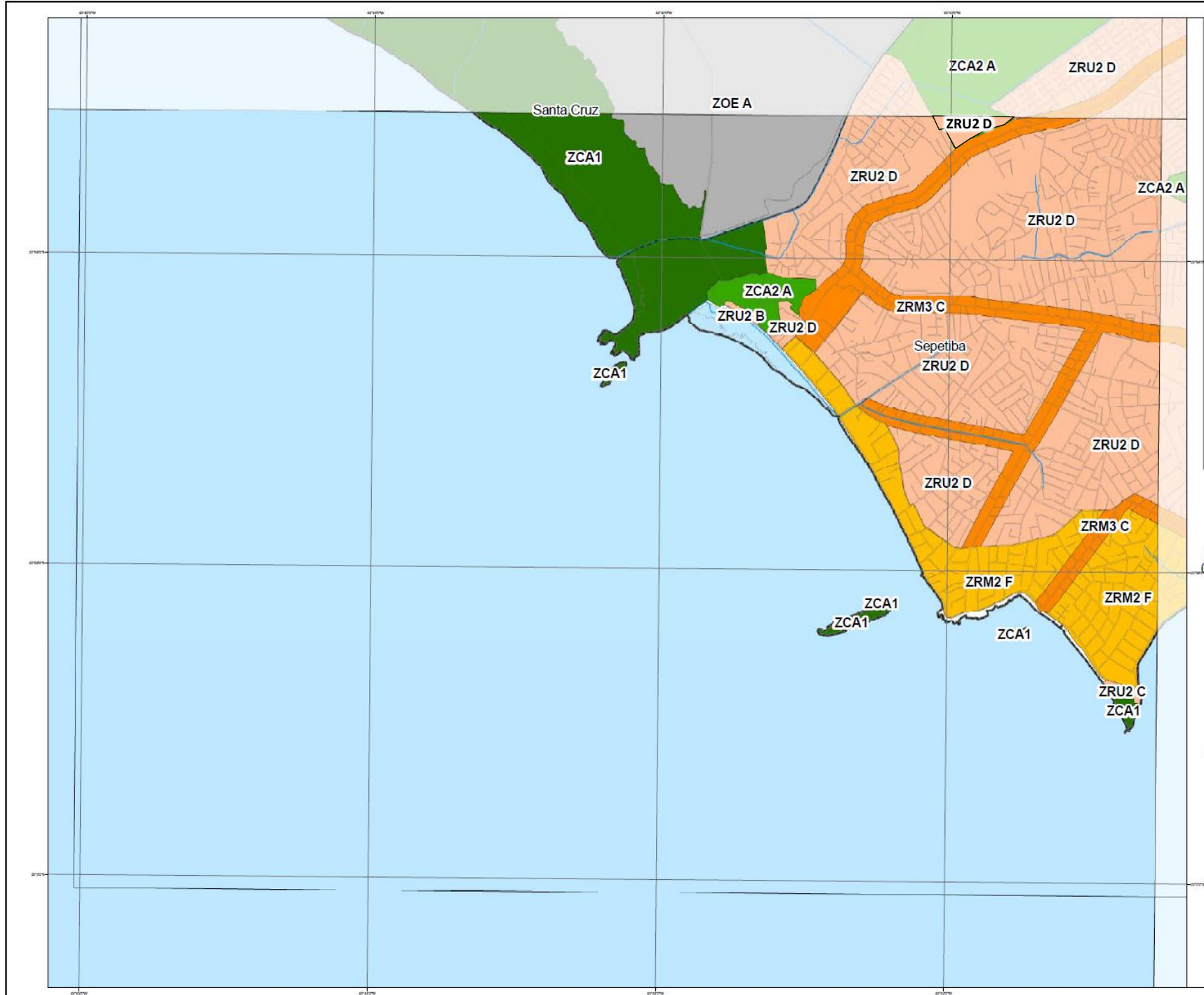
Zonas

ZA	ZOE
ZCA1	ZPP
ZCA2	ZRM1
ZCC	ZRM2
ZCS	ZRM3
ZDM	ZRU1
ZEI	ZRU2
ZEIS1	ZUM
ZEIS2	ZUPI
	ZEITE

Sistema de Coordenadas Projetadas
Datum SIRGAS 2000 - Projeção UTM Fuso 23E

AP5 - FOLHA 283-D






Legenda

- Bairro
- Metro
- RA
- Ferrovias
- RP
- BRT
- AP
- Hidrografia

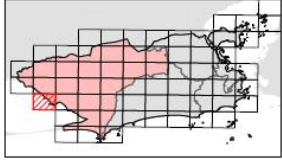
Zonas

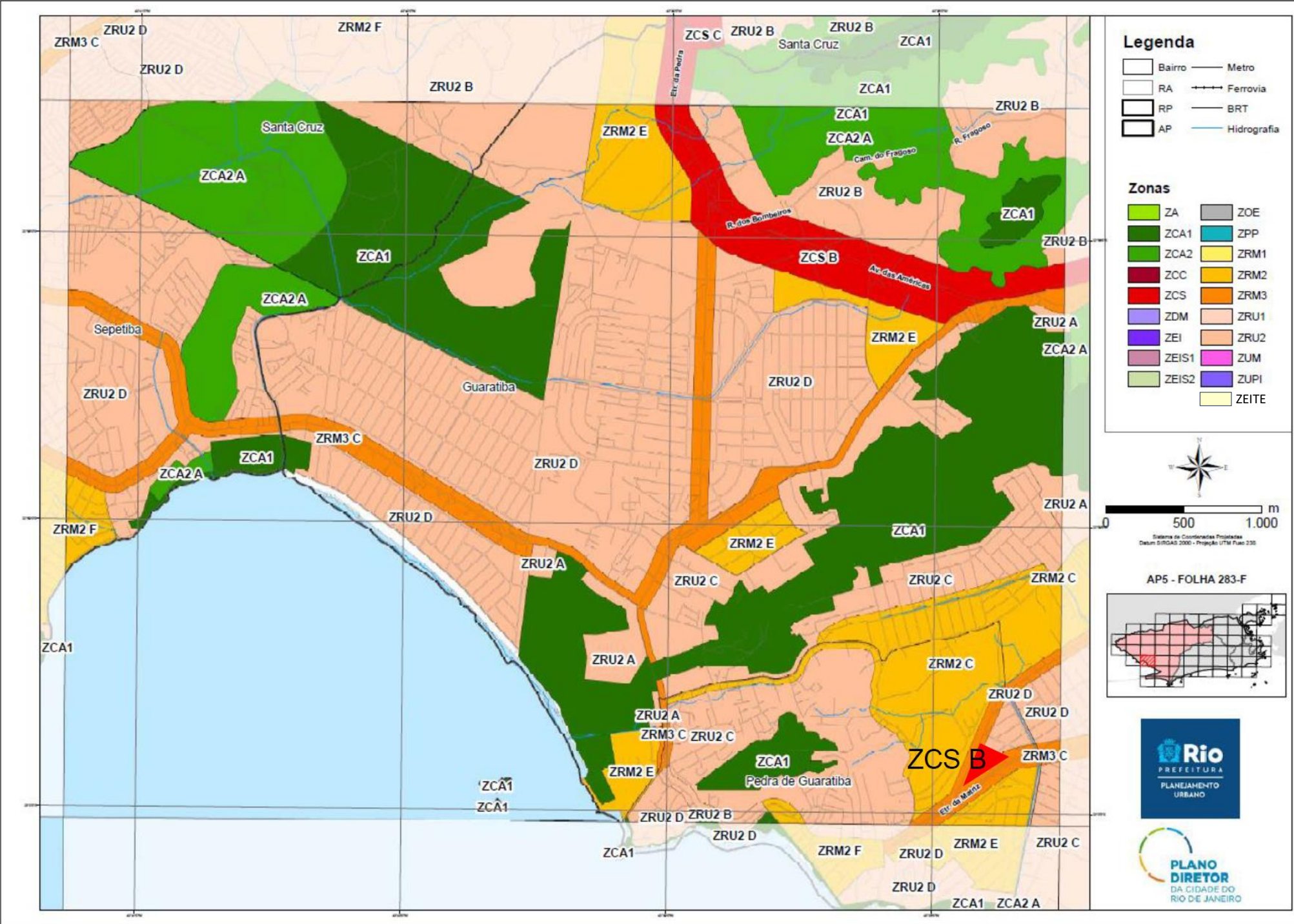
- | | |
|-------|-------|
| ZA | ZOE |
| ZCA1 | ZPP |
| ZCA2 | ZRM1 |
| ZCC | ZRM2 |
| ZCS | ZRM3 |
| ZDM | ZRU1 |
| ZEI | ZRU2 |
| ZEIS1 | ZUM |
| ZEIS2 | ZUPI |
| | ZEITE |



Sistema de Coordenadas Projetadas
Datum SIRGAS 2000 - Projeção UTM Fuso 23S

AP5 - FOLHA 283-E





Legenda

- Bairro
- RA
- RP
- AP
- Metro
- Ferrovias
- BRT
- Hidrografia

Zonas

- ZA
- ZCA1
- ZCA2
- ZCC
- ZCS
- ZDM
- ZEI
- ZEIS1
- ZEIS2
- ZOE
- ZPP
- ZRM1
- ZRM2
- ZRM3
- ZRU1
- ZRU2
- ZUM
- ZUPI
- ZEITE

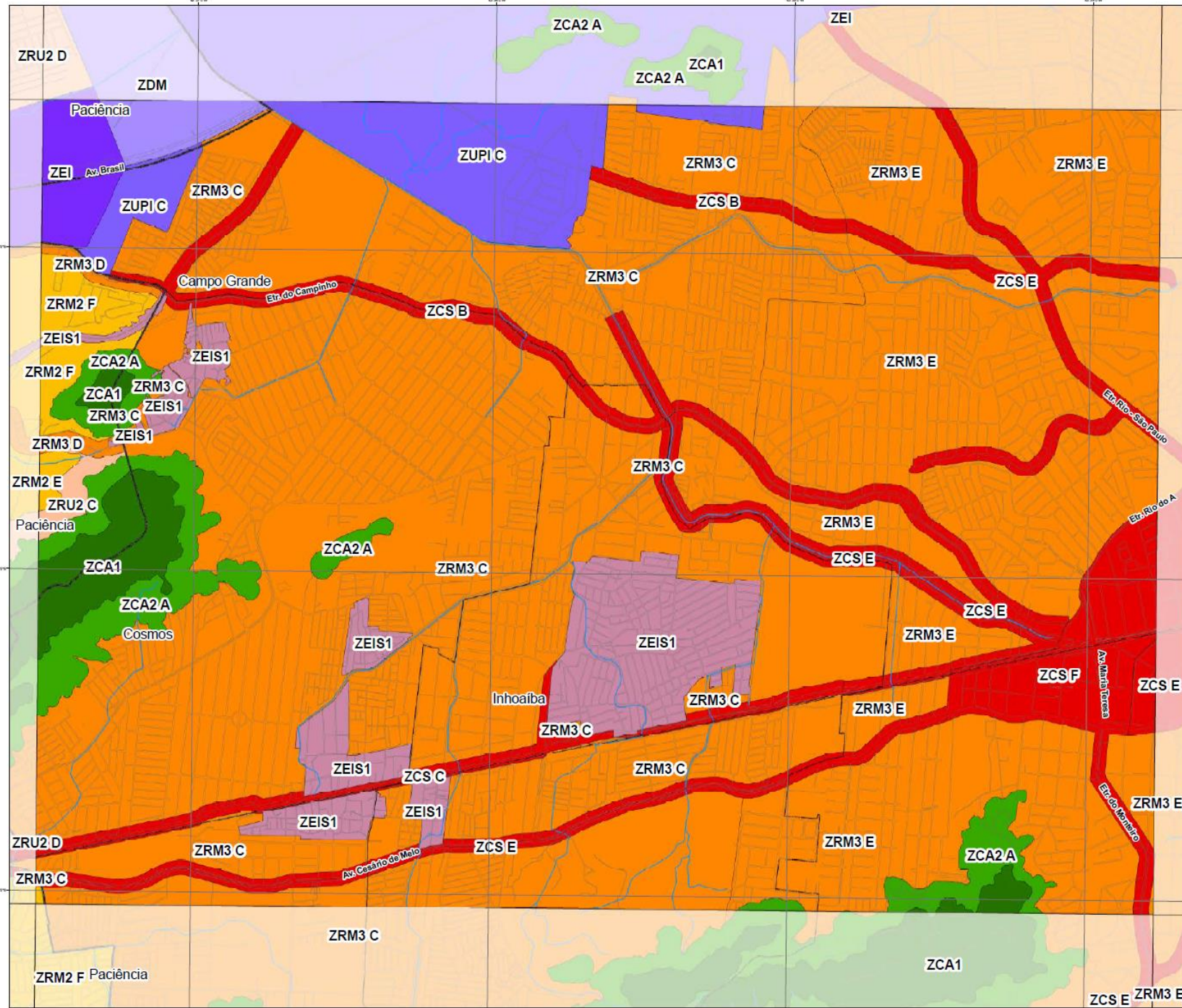


0 500 1.000 m

Sistema de Coordenadas Projetadas
Datum SIRGAS 2000 - Projção UTM Fuso 230

AP5 - FOLHA 283-F





Legenda

	Bairro		Metro
	RA		Ferrovia
	RP		BRT
	AP		Hidrografia

Zonas

	ZA		ZOE
	ZCA1		ZPP
	ZCA2		ZRM1
	ZCC		ZRM2
	ZCS		ZRM3
	ZDM		ZRU1
	ZEI		ZRU2
	ZEIS1		ZUM
	ZEIS2		ZUPI
			ZEITE

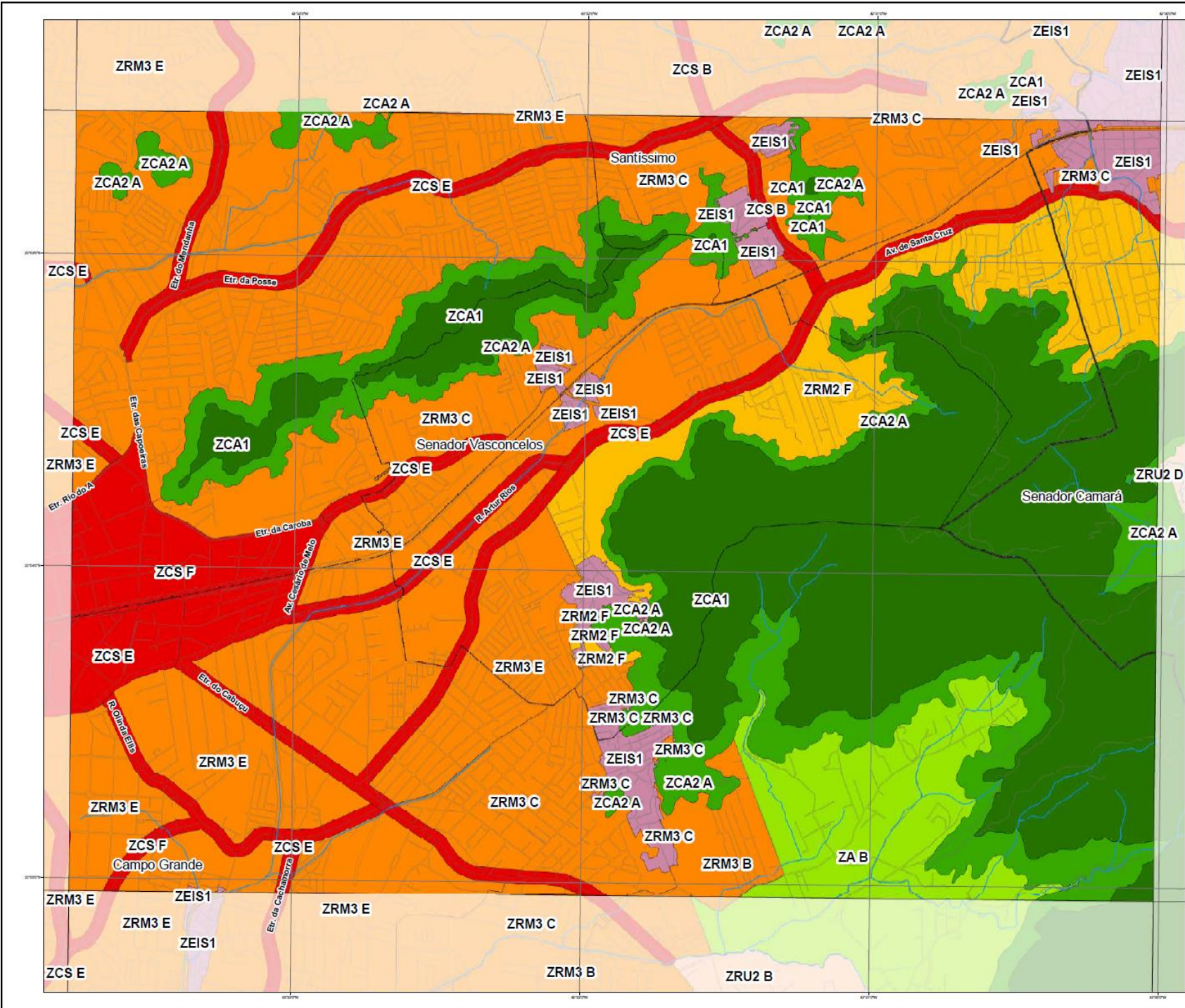
0 500 1.000 m

Sistema de Coordenadas Projetadas
Datum SIRGAS 2000 - Projção UTM Fuso 238

AP5 - FOLHA 284-A

Rio
PREFEITURA
PLANEJAMENTO URBANO

PLANO DIRETOR
DA CIDADE DO RIO DE JANEIRO




Legenda

- Bairro
- Metro
- RA
- Ferrovias
- RP
- BRT
- AP
- Hidrografia

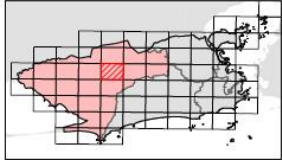
Zonas

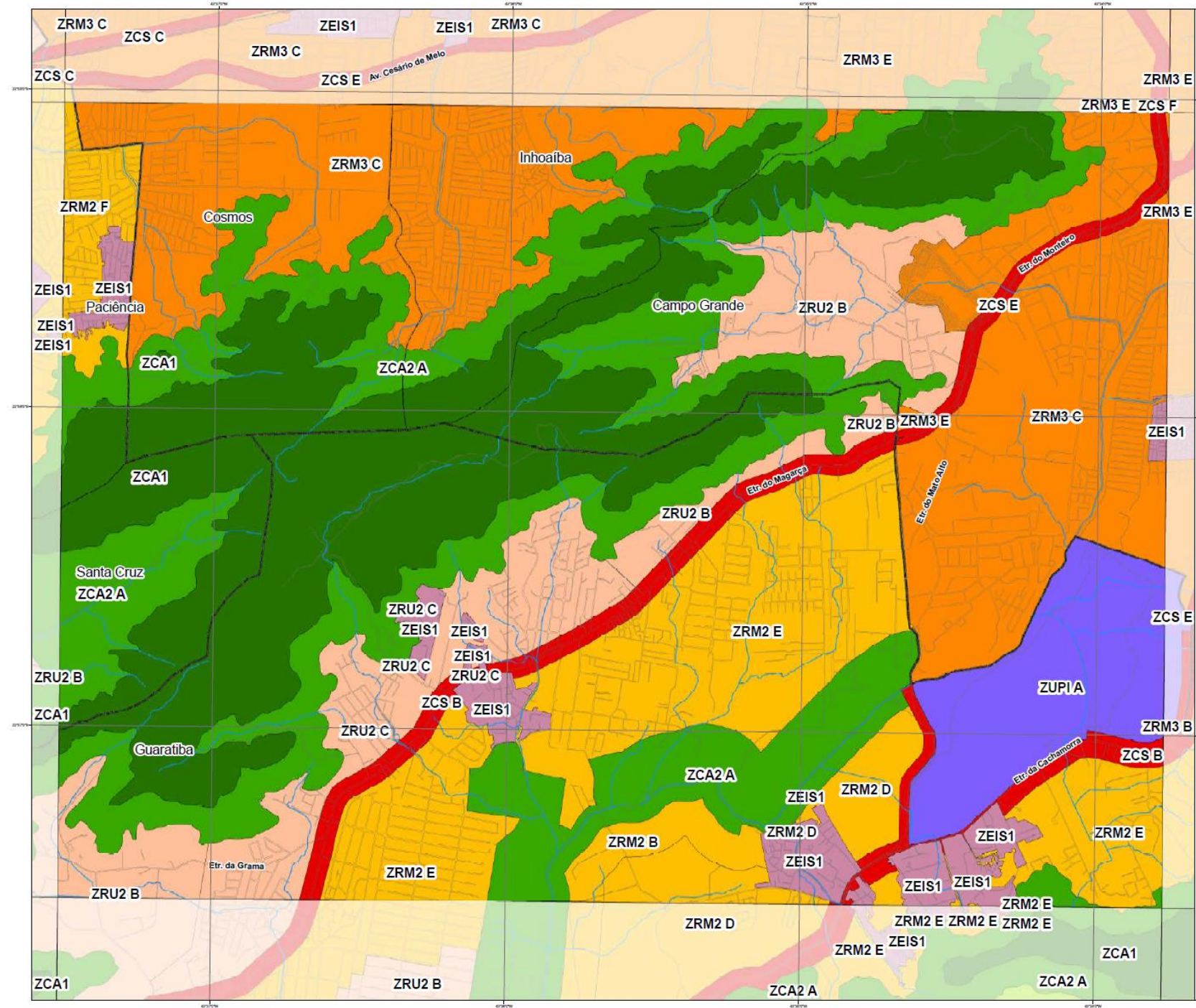
- ZA
- ZCA1
- ZCA2
- ZCC
- ZDM
- ZEI
- ZEIS1
- ZEIS2
- ZOE
- ZPP
- ZRM1
- ZRM2
- ZRM3
- ZRU1
- ZRU2
- ZUM
- ZUPI
- ZEITE



Sistema de Coordenadas Projetadas
Datum SIRGAS 2000 - Projeção UTM Fuso 23E

AP5 - FOLHA 284-B





Legenda

	Bairro		Metro
	RA		Ferrovias
	RP		BRT
	AP		Hidrografia

Zonas

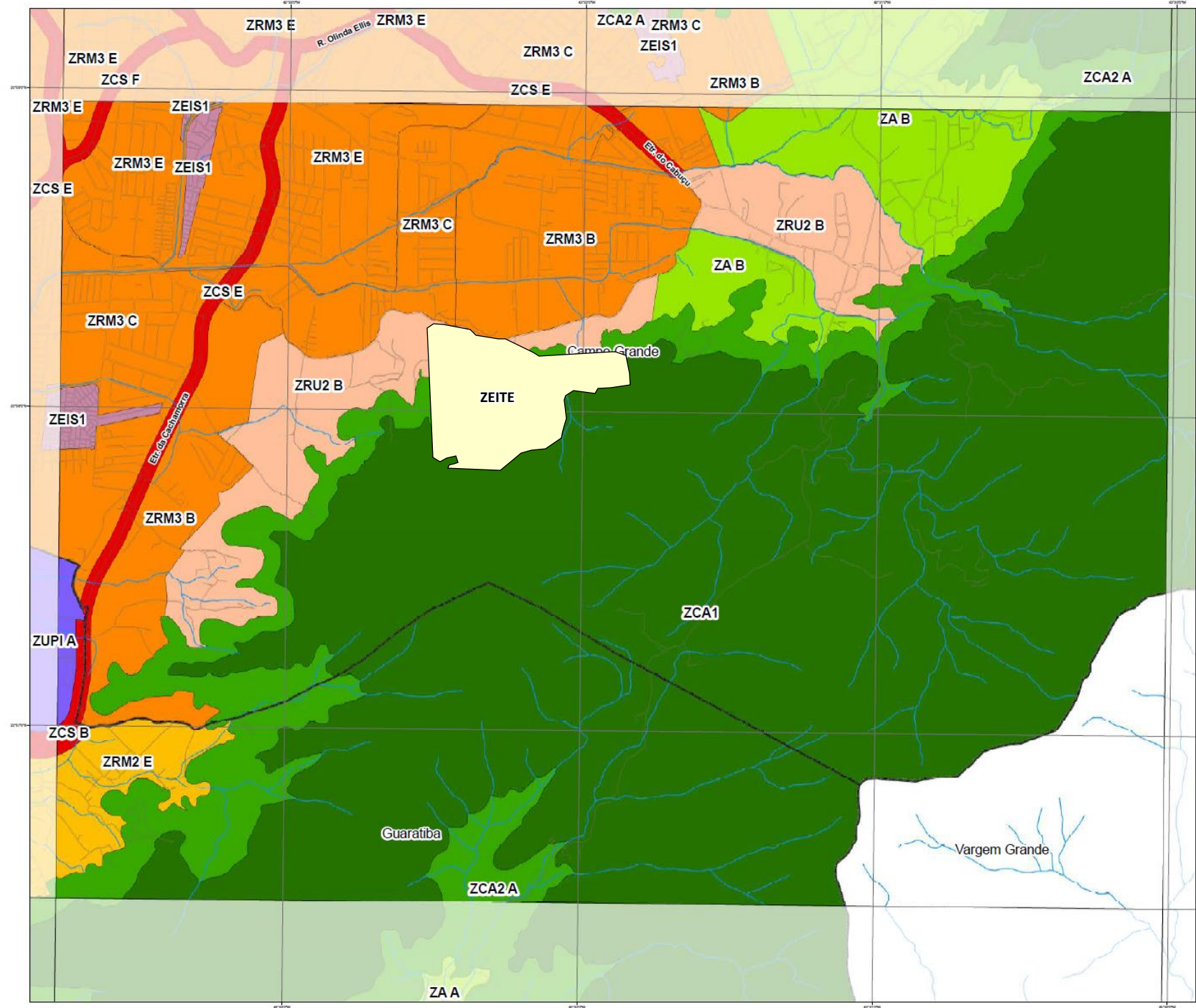
	ZA		ZOE
	ZCA1		ZPP
	ZCA2		ZRM1
	ZCC		ZRM2
	ZCS		ZRM3
	ZDM		ZRU1
	ZEI		ZRU2
	ZEIS1		ZUM
	ZEIS2		ZUPI
			ZEITE

0 500 1.000 m

Sistema de Coordenadas Projetadas
Datum SIRGAS 2000 - Projeção UTM Fuso 23S

AP5 - FOLHA 284-C





Legenda

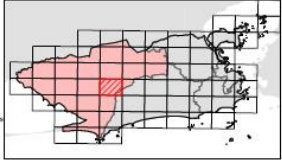
	Bairro		Metro
	RA		Ferrovia
	RP		BRT
	AP		Hidrografia

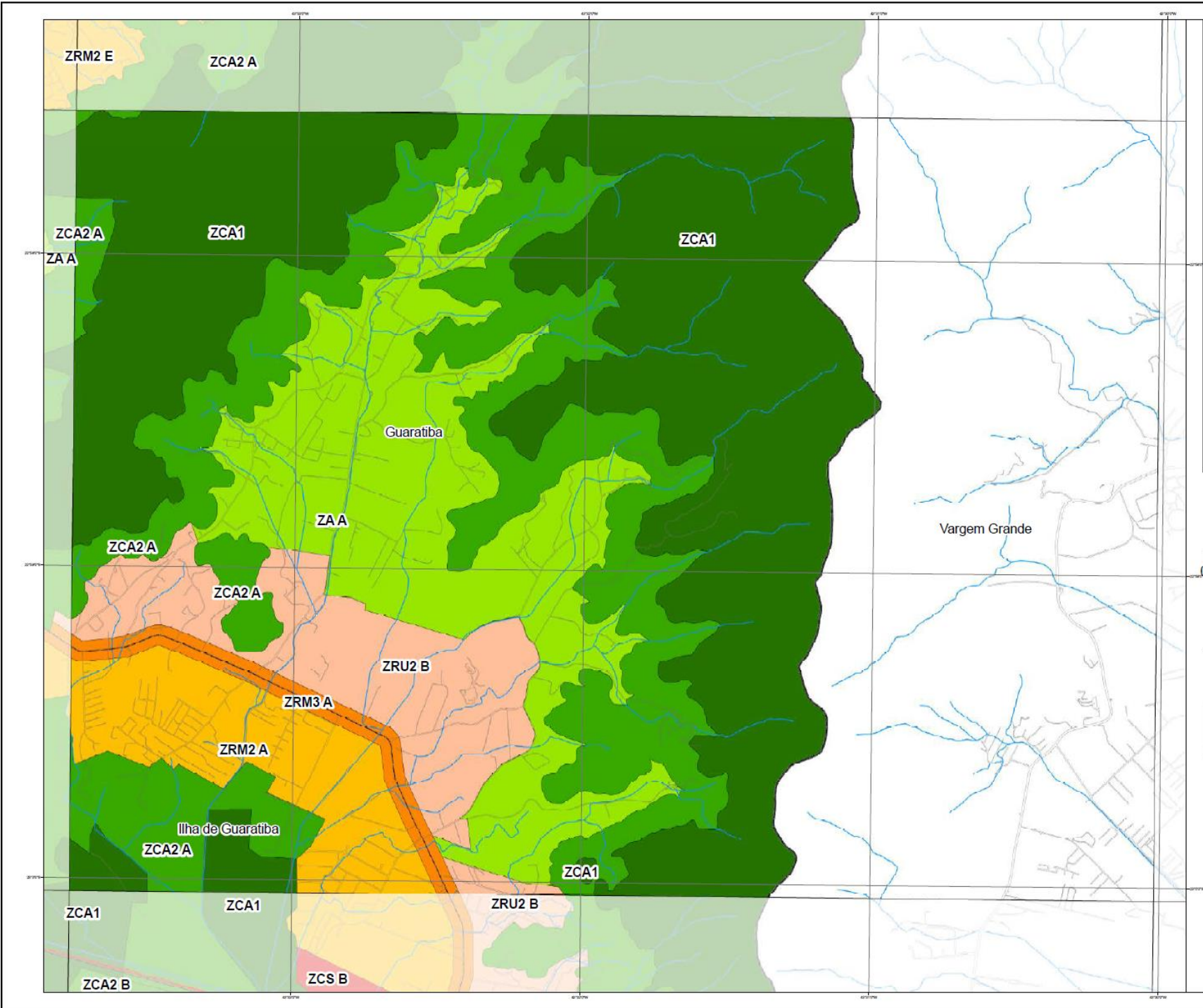
Zonas

	ZA		ZOE
	ZCA1		ZPP
	ZCA2		ZRM1
	ZCC		ZRM2
	ZCS		ZRM3
	ZDM		ZRU1
	ZEI		ZRU2
	ZEIS1		ZUM
	ZEIS2		ZUPI
			ZEITE



AP5 - FOLHA 284-D






Legenda

- Bairro
- Metro
- RA
- Ferrovia
- RP
- BRT
- AP
- Hidrografia

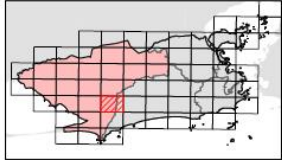
Zonas

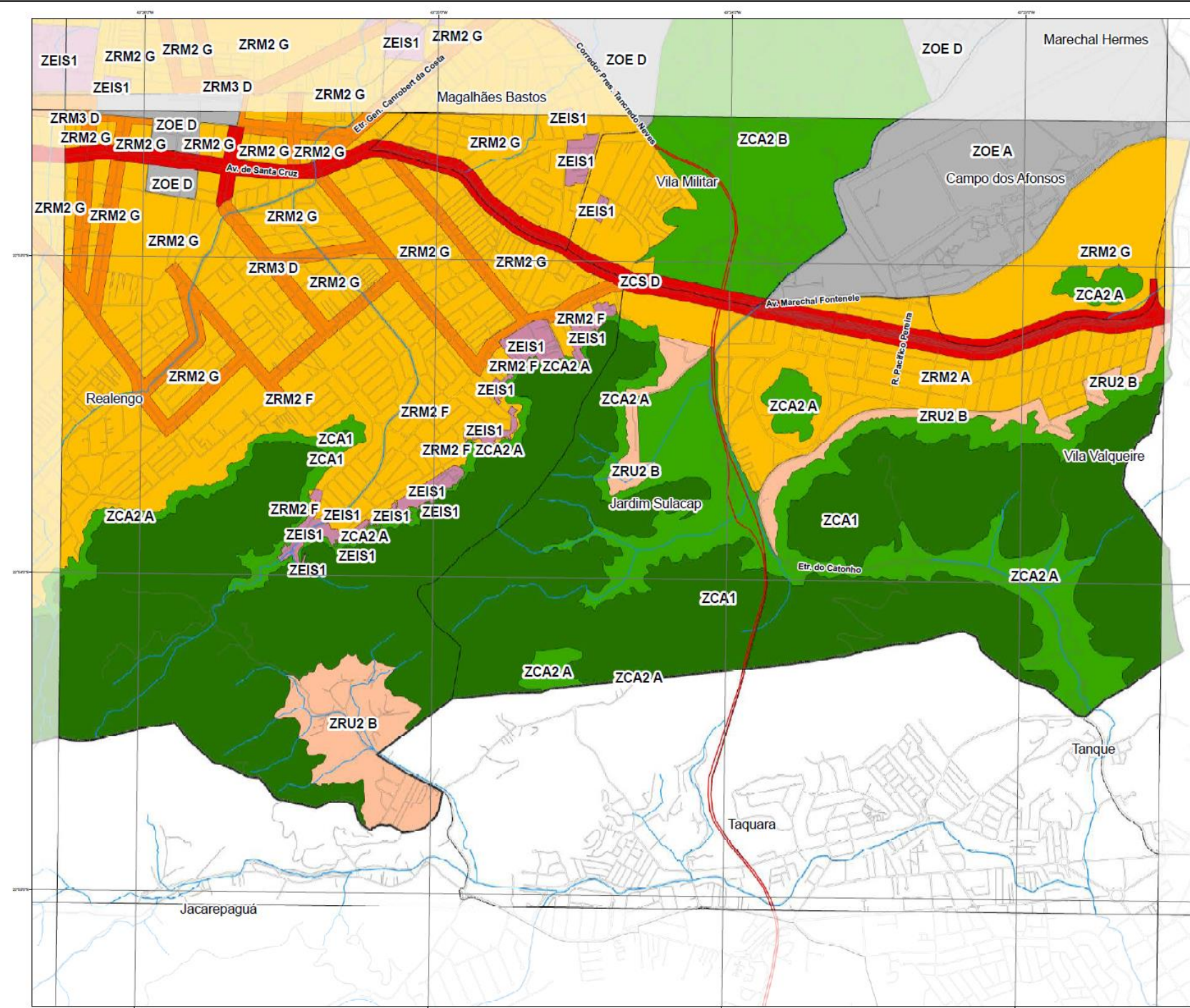
- | | | | |
|--|-------|--|-------|
| | ZA | | ZOE |
| | ZCA1 | | ZPP |
| | ZCA2 | | ZRM1 |
| | ZCC | | ZRM2 |
| | ZCS | | ZRM3 |
| | ZDM | | ZRU1 |
| | ZEI | | ZRU2 |
| | ZEIS1 | | ZUM |
| | ZEIS2 | | ZUPI |
| | | | ZEITE |



Sistema de Coordenadas Projetadas
Datum SIRGAS 2000 - Projeção UTM Fuso 23E

AP5 - FOLHA 284-F





Legenda

	Bairro		Metro
	RA		Ferrovias
	RP		BRT
	AP		Hidrografia

Zonas

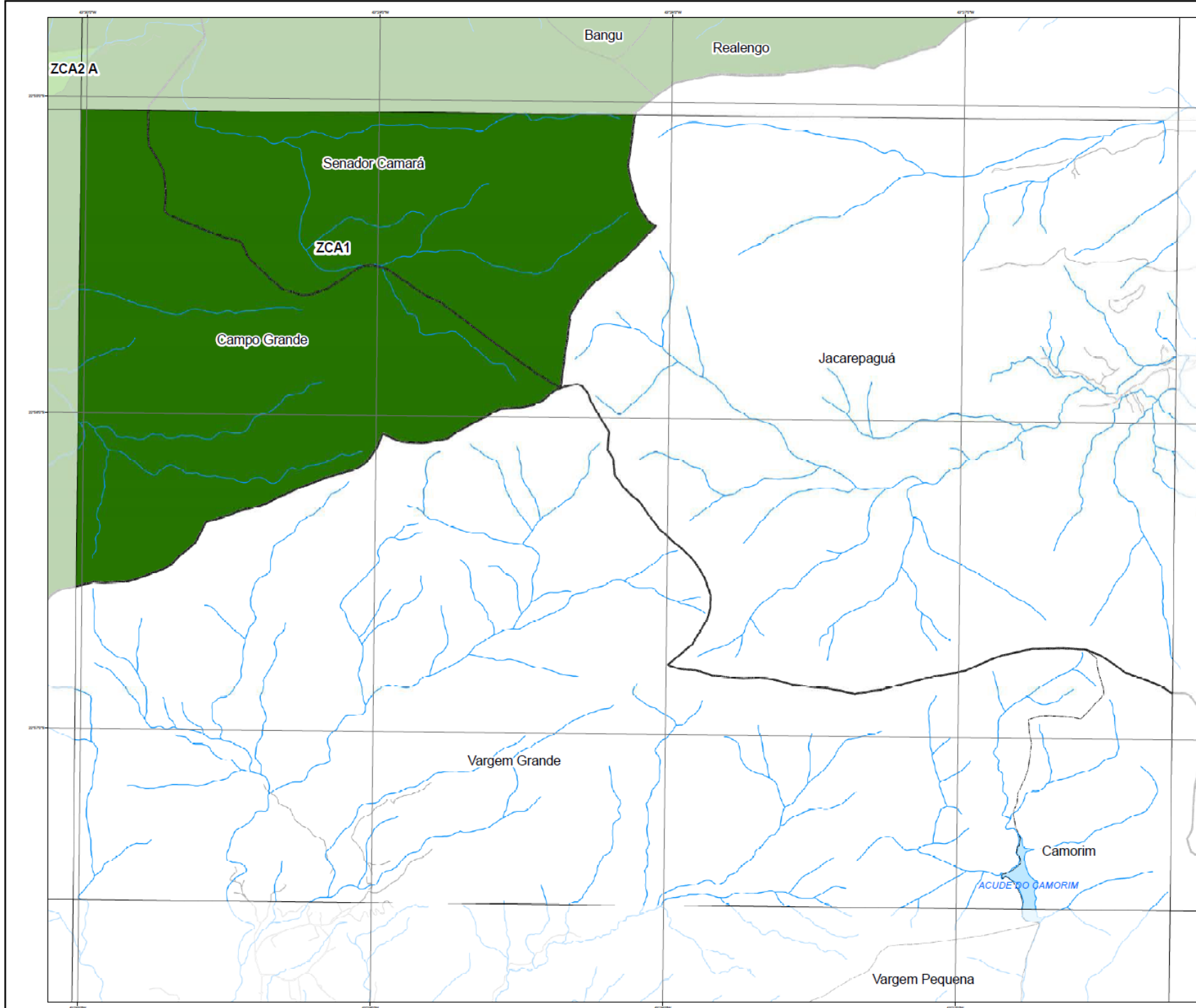
	ZA		ZOE
	ZCA1		ZPP
	ZCA2		ZRM1
	ZCC		ZRM2
	ZCS		ZRM3
	ZDM		ZRU1
	ZEI		ZRU2
	ZEIS1		ZUM
	ZEIS2		ZUPI
			ZEITE

0 500 1.000 m

Sistema de Coordenadas Projetadas
Datum SIRGAS 2000 - Projeção UTM Fuso 23S

AP5 - FOLHA 285-B






Legenda

- Bairro
- RA
- RP
- AP
- Metro
- Ferrovia
- BRT
- Hidrografia

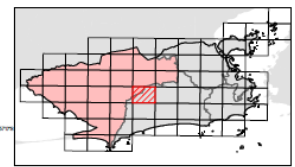
Zonas

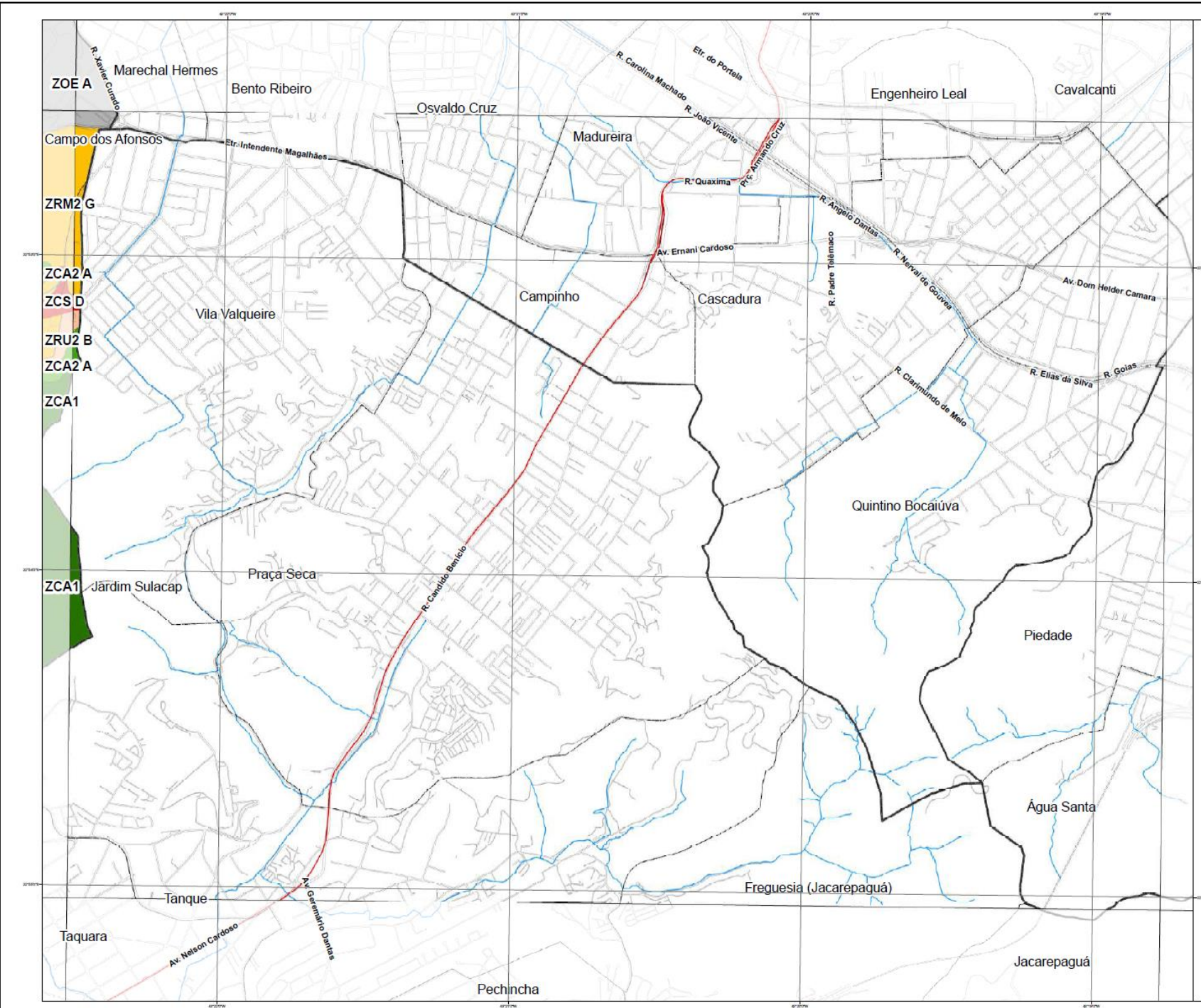
- | | |
|---|---|
| ZA | ZOE |
| ZCA1 | ZPP |
| ZCA2 | ZRM1 |
| ZCC | ZRM2 |
| ZCS | ZRM3 |
| ZDM | ZRU1 |
| ZEI | ZRU2 |
| ZEIS1 | ZUM |
| ZEIS2 | ZUPI |
| | ZEITE |



Sistema de Coordenadas Projetadas
Datum SIRGAS 2000 - Projção UTM Fuso 23S

AP5 - FOLHA 285-C





Legenda

	Bairro		Metro
	RA		Ferrovia
	RP		BRT
	AP		Hydrografia

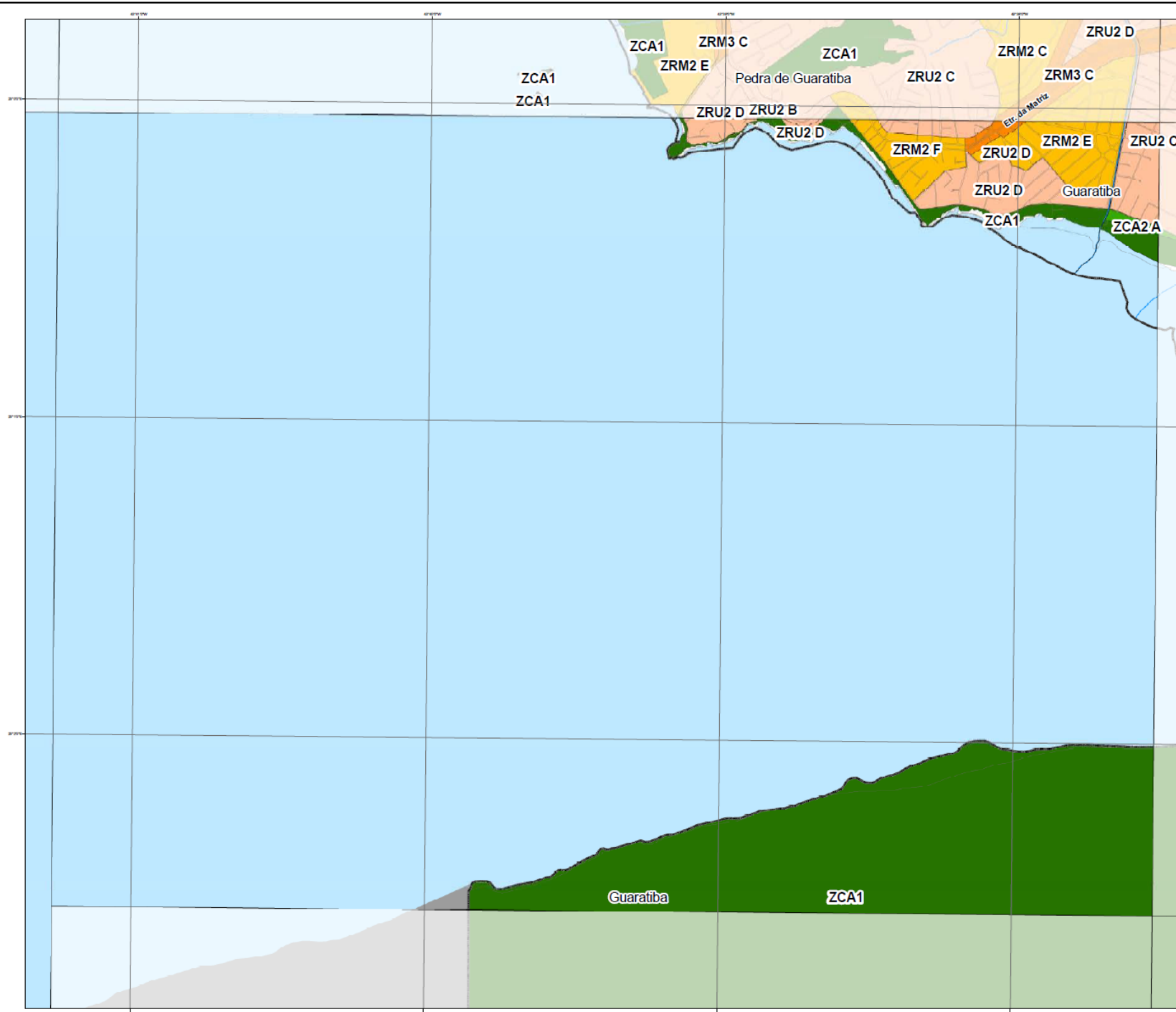
Zonas

	ZA		ZOE
	ZCA1		ZPP
	ZCA2		ZRM1
	ZCC		ZRM2
	ZCS		ZRM3
	ZDM		ZRU1
	ZEI		ZRU2
	ZEIS1		ZUM
	ZEIS2		ZUPI
			ZEITE

Sistema de Coordenadas Projetadas
Datum SIRGAS 2000 - Projeção UTM Fuso 23E

AP5 - FOLHA 286-A





Legenda

	Bairro		Metro
	RA		Ferrovia
	RP		BRT
	AP		Hidrografia

Zonas

	ZA		ZOE
	ZCA1		ZPP
	ZCA2		ZRM1
	ZCC		ZRM2
	ZCS		ZRM3
	ZDM		ZRU1
	ZEI		ZRU2
	ZEIS1		ZUM
	ZEIS2		ZUPI
			ZEITE

0 500 1.000 m


Sistema de Coordenadas Projetadas
Datum SIRGAS 2000 - Projeção UTM Fuso 23E

AP5 - FOLHA 307-B



Guaratiba

ZCA1

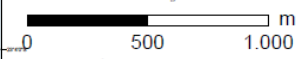
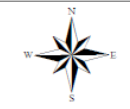


Legenda

- | | | | |
|--|--------|--|-------------|
| | Bairro | | Metro |
| | RA | | Ferrovia |
| | RP | | BRT |
| | AP | | Hidrografia |

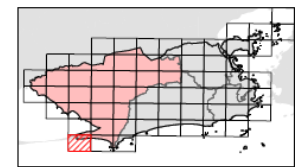
Zonas

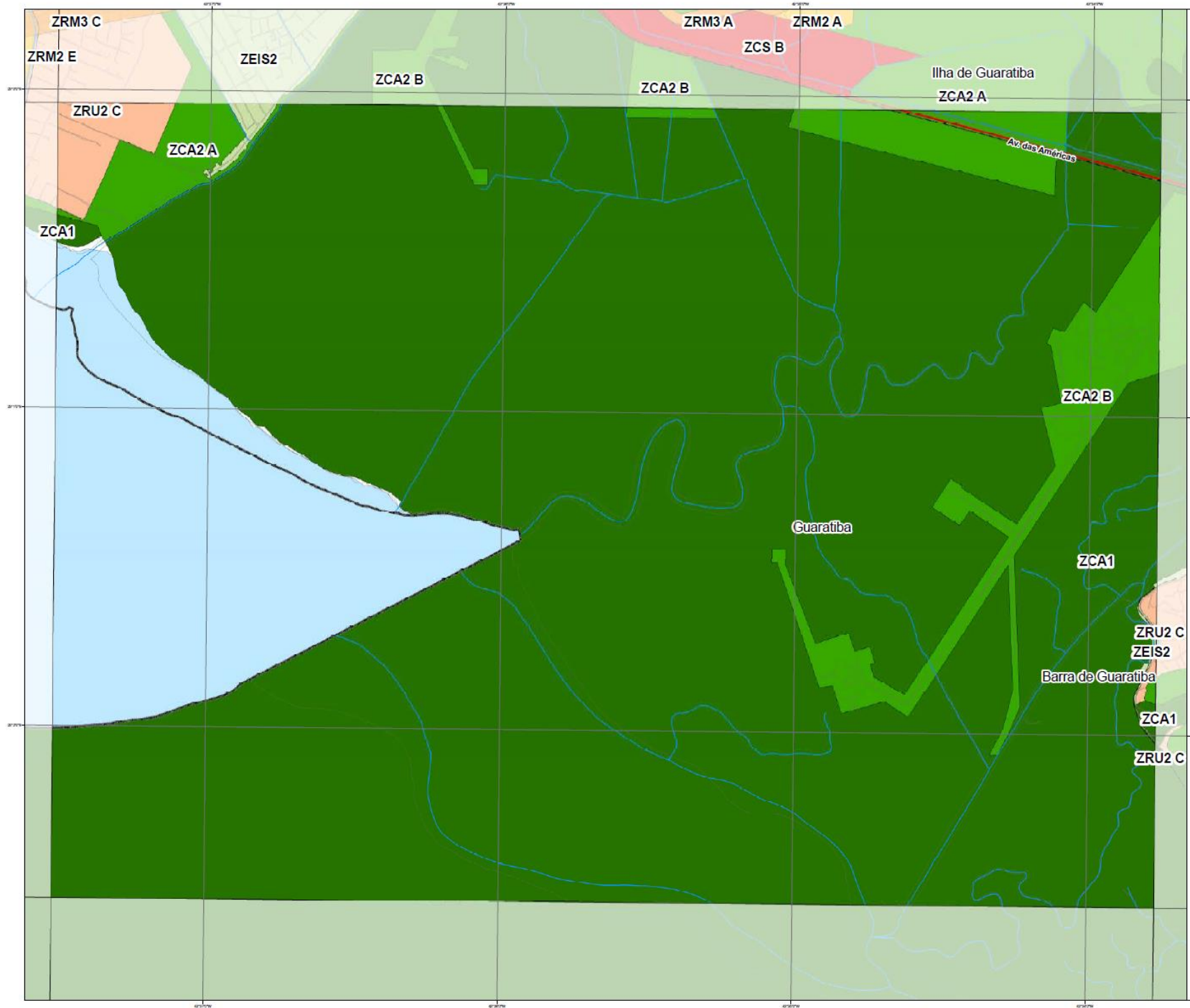
- | | | | |
|--|-------|--|-------|
| | ZA | | ZOE |
| | ZCA1 | | ZPP |
| | ZCA2 | | ZRM1 |
| | ZCC | | ZRM2 |
| | ZCS | | ZRM3 |
| | ZDM | | ZRU1 |
| | ZEI | | ZRU2 |
| | ZEIS1 | | ZUM |
| | ZEIS2 | | ZUPI |
| | | | ZEITE |



Sistema de Coordenadas Projetadas
Datum SIRGAS 2000 - Projeção UTM Fuso 23E

AP5 - FOLHA 307-D





Legenda

	Bairro		Metro
	RA		Ferrovia
	RP		BRT
	AP		Hidrografia

Zonas

	ZA		ZOE
	ZCA1		ZPP
	ZCA2		ZRM1
	ZCC		ZRM2
	ZCS		ZRM3
	ZDM		ZRU1
	ZEI		ZRU2
	ZEIS1		ZUM
	ZEIS2		ZUPI
			ZEITE

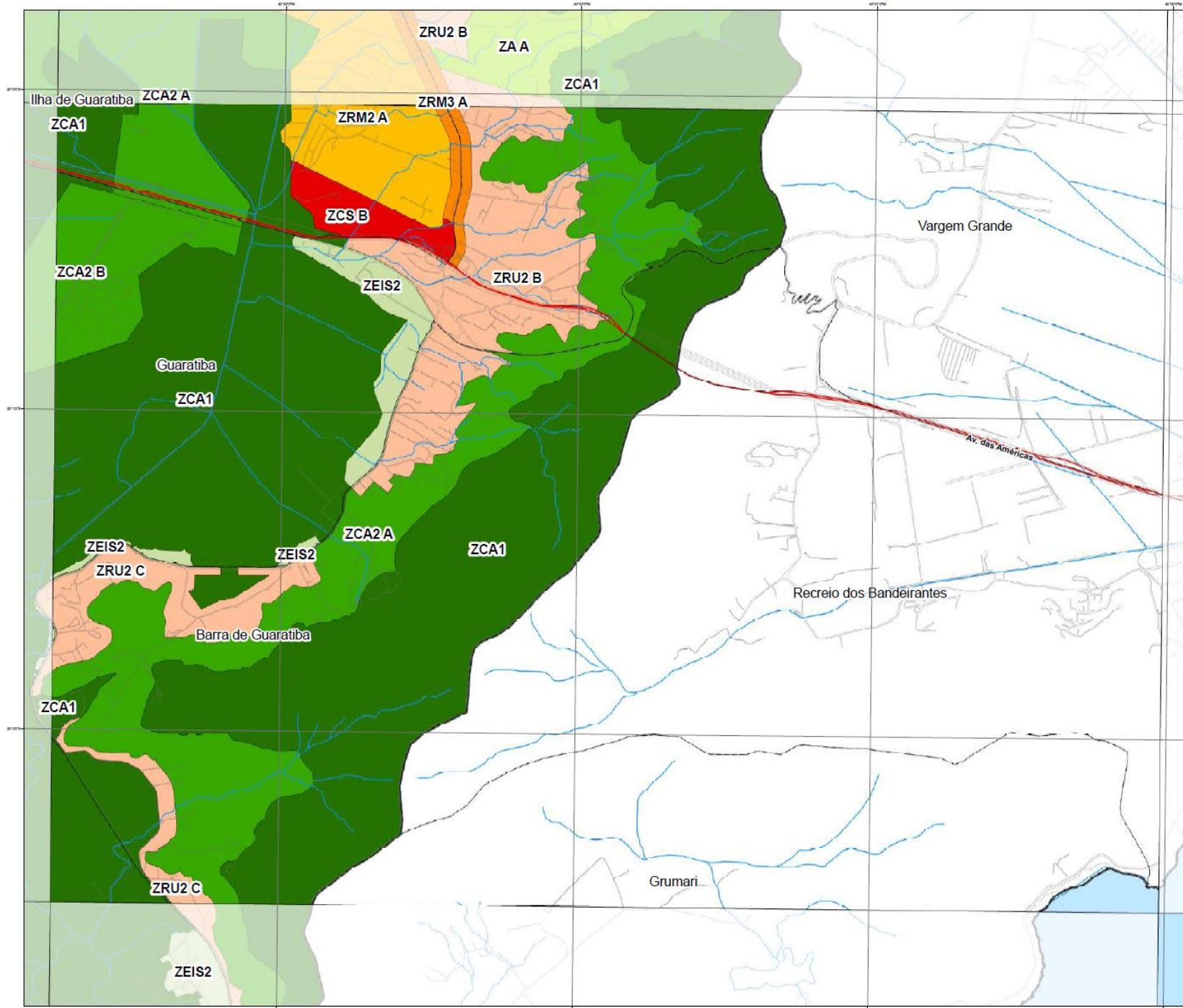
0 500 1.000 m

Sistema de Coordenadas Projetadas
Datum SIRGAS 2000 - Projeção UTM Fuso 23E

AP5 - FOLHA 308-A

Rio
PREFEITURA
PLANEJAMENTO URBANO

PLANO DIRETOR
DA CIDADE DO
RIO DE JANEIRO



Legenda

	Bairro		Metro
	RA		Ferrovias
	RP		BRT
	AP		Hidrografia

Zonas

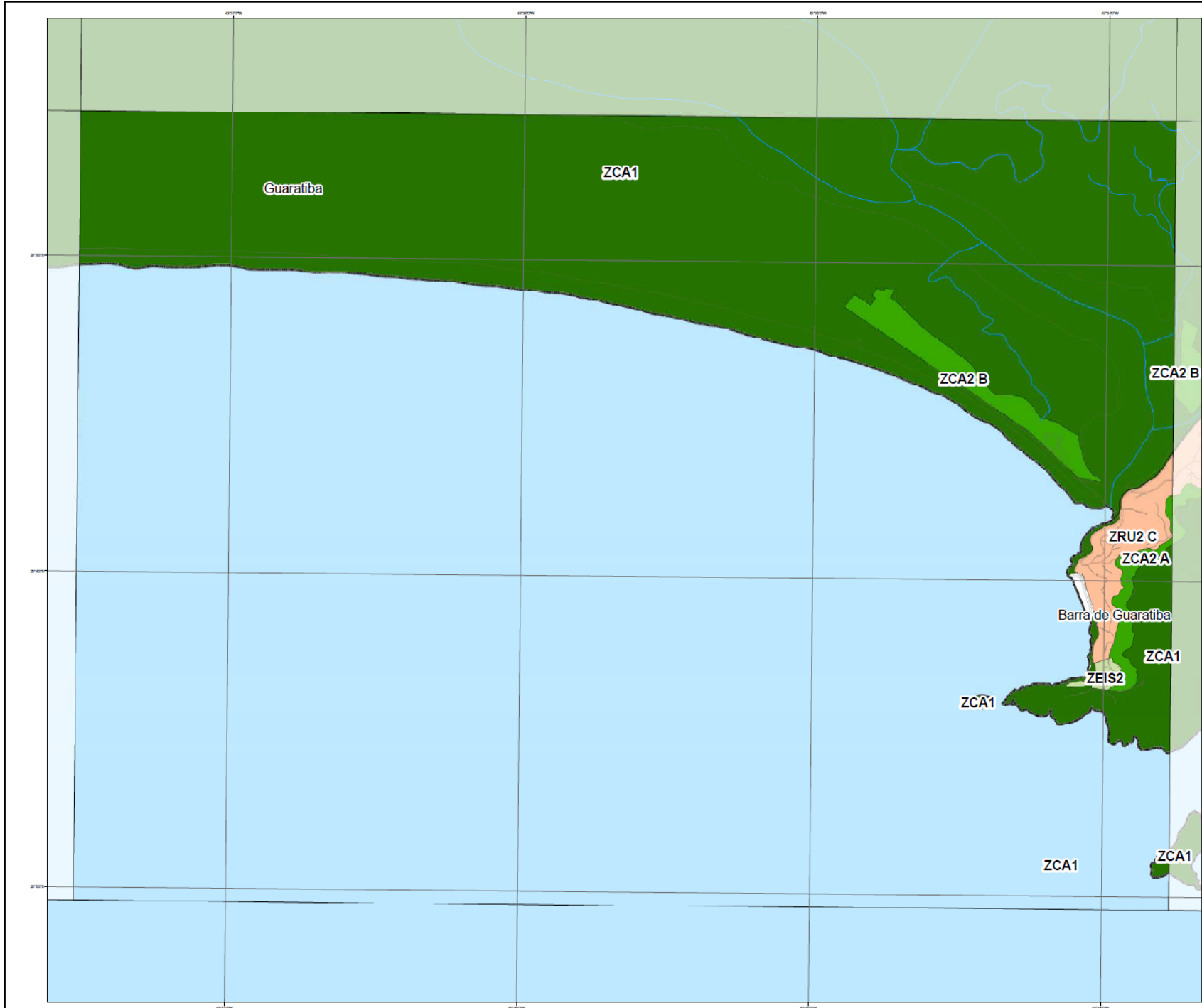
	ZA		ZOE
	ZCA1		ZPP
	ZCA2		ZRM1
	ZCC		ZRM2
	ZCS		ZRM3
	ZDM		ZRU1
	ZEI		ZRU2
	ZEIS1		ZUM
	ZEIS2		ZUPI
			ZEITE

0 500 1.000 m

Sistema de Coordenadas Projetadas
Datum SIRGAS 2000 - Projeção UTM Fuso 23S

AP5 - FOLHA 308-B





Legenda

	Bairro		Metro
	RA		Ferrovia
	RP		BRT
	AP		Hidrografia

Zonas

	ZA		ZOE
	ZCA1		ZPP
	ZCA2		ZRM1
	ZCC		ZRM2
	ZCS		ZRM3
	ZDM		ZRU1
	ZEI		ZRU2
	ZEIS1		ZUM
	ZEIS2		ZUPI
	ZEITE		

0 500 1.000 m

Sistema de Coordenadas Projetadas
Datum SIRGAS 2000 - Projeção UTM Fuso 23E

AP5 - FOLHA 308-C



